

FOR KCC USE:

FORM C-1 7/91

FORM MUST BE TYPED

FORM MUST BE SIGNED

ALL BLANKS MUST BE FILLED

EFFECTIVE DATE: 3-19-96

State of Kansas

DISTRICT # 4

NOTICE OF INTENTION TO DRILL

SGA? Yes No

Must be approved by the K.C.C. five (5) days prior to commencing well.

Expected Spud Date 4 5 96
month day year

Spot NW/4 NE/4 NE/4 Sec 32 Twp 8 S, Rg 17 East X West

OPERATOR: License # 03218
Name: American Trading and Production Corp.
Address: 7676 Hillmont, Suite 350
City/State/Zip: Houston, Texas 77040
Contact Person: Donald W. Garrett
Phone: (713) 460-2355 Ext. 227

330 feet from South North line of Section
990 feet from East West line of Section
IS SECTION X REGULAR IRREGULAR?

(NOTE: Locate well on the Section Plat on Reverse Side)
County: Rooks
Lease Name: Stamper 'C' Well #: 9
Field Name: Dopita

CONTRACTOR: License #: Unknown ADVISE ON ACO-1
Name: Unknown

Is this a Prorated/Spaced Field? yes no
Target Formation(s): Lansing-Kansas City
Nearest lease or unit boundary: 70'

Well Drilled For: Well Class: Type Equipment:
... Oil Enh Rec Infield Mud Rotary
... Gas Storage Pool Ext. Air Rotary
... OWWO Disposal Wildcat Cable
... Seismic; # of Holes Other

Ground Surface Elevation: 1969.0 feet MSL
Water well within one-quarter mile: yes no
Public water supply well within one mile: yes no

If OWWO: old well information as follows:
Operator: American Trading and Production Corp.
Well Name: Stamper 'C' 9
Comp. Date: 10-11-95 Old Total Depth 1282'

Depth to bottom of fresh water: 75
Depth to bottom of usable water: 880
Surface Pipe by Alternate: X 1 2 1282'

Length of Surface Pipe Planned to be set:
Length of Conductor pipe required: None
Projected Total Depth: 3450

Formation at Total Depth: Arbuckle
Water Source for Drilling Operations:
well farm pond other

Directional, Deviated or Horizontal wellbore? yes no
If yes, true vertical depth:
Bottom Hole Location:

Will Cores Be Taken? yes no
If yes, proposed zone:

AFFIDAVIT

The undersigned hereby affirms that the drilling, completion and eventual plugging of this well will comply with K.S.A. 55-101, et. seq.

It is agreed that the following minimum requirements will be met:

- 1. Notify the appropriate district office prior to spudding of well;
- 2. A copy of the approved notice of intent to drill shall be posted on each drilling rig;
- 3. The minimum amount of surface pipe as specified below shall be set by circulating cement to the top; in all cases surface pipe shall be set through all unconsolidated materials plus a minimum of 20 feet into the underlying formation;
- 4. If the well is dry hole, an agreement between the operator and the district office on plug length and placement is necessary prior to plugging;
- 5. The appropriate district office will be notified before well is either plugged or production casing is cemented in;
- 6. IF AN ALTERNATE II COMPLETION, PRODUCTION PIPE SHALL BE CEMENTED FROM BELOW ANY USABLE WATER TO SURFACE WITHIN 120 DAYS OF SPUD DATE. IN ALL CASES, NOTIFY DISTRICT OFFICE PRIOR TO ANY CEMENTING.

I hereby certify that the statements made herein are true and to the best of my knowledge and belief.

Date: March 5, 1996 Signature of Operator or Agent: Donald W. Garrett Title: Operations Manager

FOR KCC USE:
API # 15- 163-232740000 01
Conductor pipe required NONE feet
Minimum surface pipe required 1282' feet per Alt. (1) X
Approved by: JK 3-14-96
This authorization expires: 9-14-96
(This authorization void if drilling not started within 6 months of effective date.)
Spud date: _____ Agent: _____

*THE STAMPER 'C' 9 WAS SPUDDED WITHOUT A ORIGINAL INTENT AND WAS NEVER ASSIGNED A API # UNTIL NOW.

- REMEMBER TO: J.K.
- File Drill Pit Application (form CDP-1) with Intent to Drill;
 - File Completion Form ACO-1 within 120 days of spud date;
 - File acreage attribution plat according to field proration orders;
 - Notify appropriate district office 48 hours prior to workover or re-entry;
 - Submit plugging report (CP-4) after plugging is completed;
 - Obtain written approval before disposing or injecting salt water.

Mail to: KCC - Conservation Division, 130 S. Market - Room 2078, Wichita, Kansas 67202.

3/8/96
1996 MAR - 8 P 12:58
RECEIVED
KANSAS CORP OMM
32
8
17W

IN ALL CASES PLOT THE INTENDED WELL ON THE PLAT BELOW

PLAT OF ACREAGE ATTRIBUTABLE TO A WELL IN A PRORATED OR SPACED FIELD

If the intended well is in a prorated or spaced field, please fully complete this side of the form. If the intended well is in a prorated or spaced field complete the plat below showing that the well will be properly located in relationship to other wells producing from the common source of supply. Please show all the wells within 1 mile of the boundaries of the proposed acreage attribution unit for gas wells and within 1/2 mile of the boundaries of the proposed acreage attribution unit for oil wells.

API NO. 15- _____
 OPERATOR _____
 LEASE _____
 WELL NUMBER _____
 FIELD _____

LOCATION OF WELL: COUNTY _____
 _____ feet from south/north line of section
 _____ feet from east/west line of section
 SECTION _____ TWP _____ RG _____

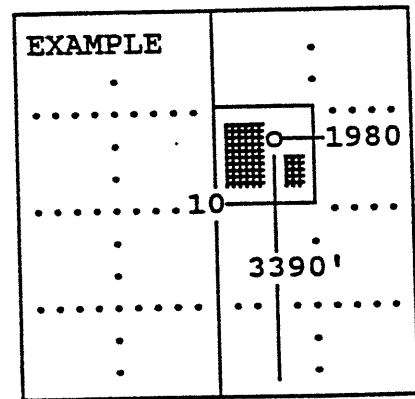
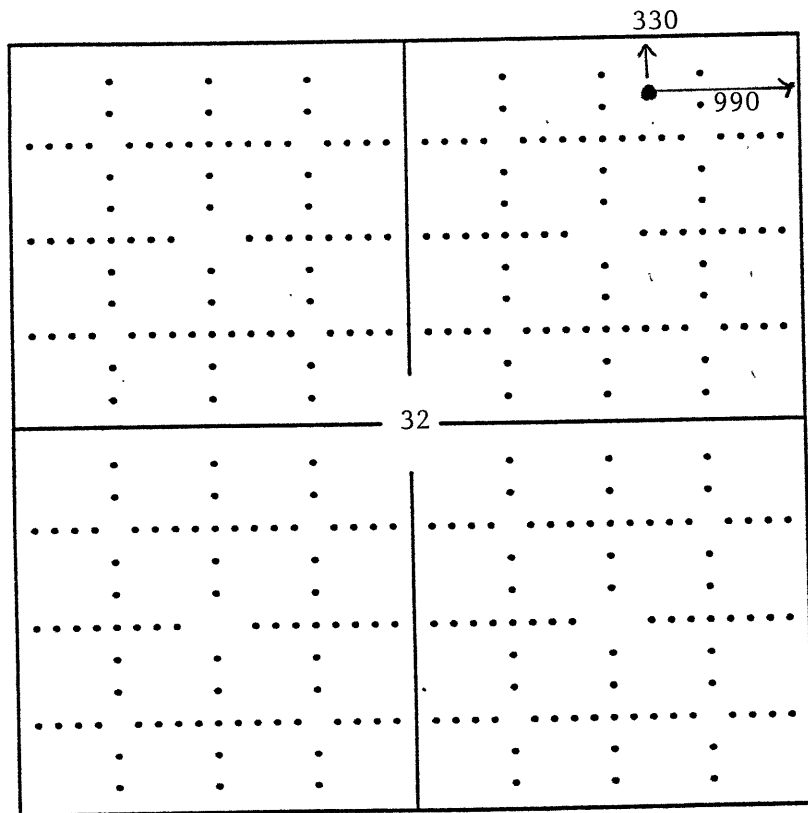
NUMBER OF ACRES ATTRIBUTABLE TO WELL _____
 QTR/QTR/QTR OF ACREAGE _____

IS SECTION _____ REGULAR or _____ IRREGULAR
IF SECTION IS IRREGULAR, LOCATE WELL FROM NEAREST CORNER BOUNDARY.

Section corner used: _____ NE _____ NW _____ SE _____ SW

PLAT

(Show location of the well and shade attributable acreage for prorated or spaced wells.)
 (Show footage to the nearest lease or unit boundary line.)



SEWARD CO.

In plotting the proposed location of the well, you must show:

- 1) The manner in which you are using the depicted plat by identifying section lines, i.e. 1 section, 1 section with 8 surrounding sections, 4 sections, etc.;
- 2) the distance of the proposed drilling location from the section's south/north and east/west; and
- 3) the distance to the nearest lease or unit boundary line.

Atapco

Oil & Gas Division / American Trading and Production Corporation

February 29, 1996

Kansas Corporation Commission
Conservation Division
Wichita State Office Building
130 S. Market, Room 2078
Wichita, KS 67202

Attention: Jeff Klock


**RE: Stamper Lease
Dopita Field
Rooks Co., Kansas**

Dear Sir:

Please refer to our telephone conversation of February 29, 1996 particularly the discussion on the previously spudded Stamper "C" #9. Attached is a revised Notice of Intention to Drill, Form C-1, and application for Surface Pond, Form CDP-1. Since this well will be a water injection well in our existing waterflood, the required Application for Injection Well with required support data will be forwarded to the UIC Section under separate cover.

Also attached are Notice of Intention to Drill, on Form C-1, and Application for Surface Pond, Form CDP-1, three (3) proposed producing wells, Stamper "E" No.'s 3-5. The Stamper "E" #2 which was discussed will require an exception and is being forwarded under separate cover.

Yours very truly,



Donald W. Garrett
Operations Manager

RECEIVED
KANSAS CORP COMM
FEB 29 12:58

Encls.