

TYPE OR PRINT

NOTICE OF INTENTION TO DRILL

RULE 82-2-311


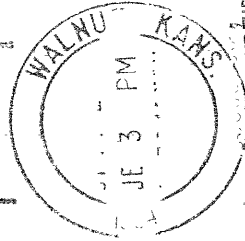

15-037-19450-00-00

TO BE FILED WITH THE STATE CORPORATION COMMISSION PRIOR TO COMMENCEMENT OF WELL

1. Operator Waldo Hunning Address Walnut Hill
2. Lease name Elmer Well No. 20 County Crawford
3. Well Location N.E. 1/4 Sec. 30 Township 27 Range 22 E
4. Well to be drilled 150. ft. from nearest lease line.
5. Drilling Contractor Same Address _____
6. Type of equipment: Rotary Cable Tool Approx. date operation to begin June 1 1964
7. Well to be drilled for Oil Gas Disposal Input Estimated Total Depth of Well 600 ft.
8. Depth of deepest fresh water well within one mile of location _____ ft. If none exist, write NONE Name.
9. Ground elevation at location is approx. _____ ft. higher or _____ ft. lower than ground elevation at water well.
10. Depth of the deepest municipal water well within three miles of location Name ft. If none exist, write NONE Name.
11. Operator states that he will set surface pipe at least 25 ft. below all Tertiary or unconsolidated deposits and, taking into consideration differences in ground elevations, that the minimum depth necessary, to the best of his knowledge and belief, to protect all fresh water zones is 100 ft. and operator agrees to set surface pipe at this location to a depth of not less than 100 ft. Alternate 1 Alternate 2 .

REMARKS:

Signature of Operator Waldo Hunning



State Corporation Commission of Kansas
Conservation Division
500 Insurance Building
212 North Market
Wichita 2, Kansas

6-4-64

RECEIVED
STATE CORPORATION COMMISSION

JUN 4 1964

CONSERVATION DIVISION
Wichita, Kansas

(IF PREFERRED, MAIL IN ENVELOPE)