


15-163-00463-00-00

STATE OF KANSAS
STATE CORPORATION COMMISSION

Give All Information Completely
Make Required Affidavit
Mail or Deliver Report to:
Conservation Division
State Corporation Commission
800 Biting Building
Wichita, Kansas

WELL PLUGGING RECORD

NORTH



Locate well correctly on above
Section Plat

Rooks County, Sec. 5 Twp. 9S. Rge. 18 (E) (W)
Location as "NE/CNW $\frac{1}{4}$ SW $\frac{1}{4}$ " or footage from lines SW/4 SE/4 SE/4
Lease Owner Petroleum, Inc.
Lease Name OBrien Well No. 1
Office Address 100 Derby Building, Wichita 2, Kansas
Character of Well (completed as Oil, Gas or Dry Hole) Dry Hole
Date well completed May 5, 1952
Application for plugging filed May 5, 1952
Application for plugging approved May 5, 1952
Plugging commenced May 5, 1952
Plugging completed May 5, 1952
Reason for abandonment of well or producing formation Dry Hole

If a producing well is abandoned, date of last production 19...
Was permission obtained from the Conservation Division or its agents before plugging was commenced? Yes

Name of Conservation Agent who supervised plugging of this well Mr. Eldon Petty
Producing formation Depth to top Bottom Total Depth of Well 3516 Feet
Show depth and thickness of all water, oil and gas formations.


OIL, GAS OR WATER RECORDS

CASING RECORD

Formation	Content	From	To	Size	Put In	Pulled Out
				8 5/8"	220'	None

Describe in detail the manner in which the well was plugged, indicating where the mud fluid was placed and the method or methods used in introducing it into the hole. If cement or other plugs were used, state the character of same and depth placed, from... feet to ... feet for each plug set.

Mudded up to 200' and set wooden plug at 200'. Cemented and displaced 20 sacks cement through drill pipe on top of plug. Mudded up to 60' and placed second wooden plug at 60'. Filled hole with 10 Sacks cement and 1/2 sack hulls to bottom of



(If additional description is necessary, use BACK of this sheet)
Name of Plugging Contractor Garvey Drilling Company
Address R. R. #2, Great Bend, Kansas


STATE OF KANSAS, COUNTY OF SEDGWICK, ss.
W. W. Fisher (employee of owner) or (owner or operator) of the above-described well, being first duly sworn on oath, says: That I have knowledge of the facts, statements, and matters herein contained and the log of the above-described well as filed and that the same are true and correct. So help me God.

(Signature) WW Fisher
100 Derby Building, Wichita 2, Kansas (Address)

SUBSCRIBED AND SWORN to before me this 7th day of May, 1952
Charlotte Shesman Notary Public.

My commission expires October 13, 1954

23-8390-s 6-51-20M



15-163-00463-00-00

DRILLER'S LOG O'BRIEN #1

Petroleum, Inc., Lease Owner
Garvey Drilling Company, Contractor
Drilling Commenced: April 26, 1952
Drilling Completed: May 5, 1952
Casing Record: 8 5/8" @ 220' w/135 sax

Section 5, Twp. 9S, Rge. 18W
Location: SW SE SE
County: Rooks County, Kansas
Production: D & A
R.T.D.: 3516'

Figures below indicate bottom of formation:

40 Surface Clay & Sand
110 Sand
200 Shale
990 Shale & Shells
1120 Sand
1460 Shale & Shells
1495 Anhydrite
1540 Shale & Lime
1775 Shale & Shells
1850 Shale & Lime
2080 Lime
3260 Lime & Shale
3516 Lime
3516' R.T.D.

Tops:

Heebner: 3194 (-1158)
Lensing: 3234 (-1198)
Conglomerate: 3486 (-1450)

DST #1, 3200-30, open 1 hour, rec.
90' mud, 1180' BMP.

RECEIVED
KANSAS OIL & GAS COMMISSION
MAY 10 1952

Received
5/9/52

I hereby certify that this is a true and correct log of the above mentioned well.

PETROLEUM, INC.

By W. W. Fisher
W. W. Fisher

STATE OF KANSAS :
 : SS:
COUNTY OF SEDGWICK:

Subscribed to and sworn to before me, a Notary Public in said County and State, this 7th day of May, 1952.

Charlette Medina
Notary Public

My commission expires: October 13, 1954.

PLUGGING
FILE SEC 5-T-9-R182
BOOK PAGE 14 LINE 35