

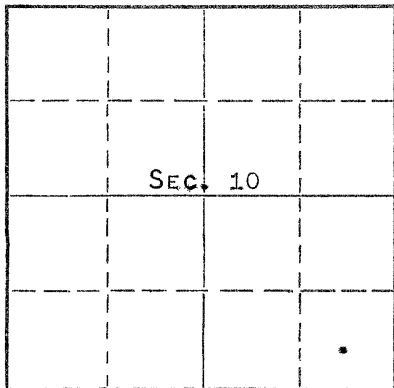
STATE OF KANSAS
STATE CORPORATION COMMISSION

Form CP-4

WELL PLUGGING RECORD

Give All Information Completely
Make Required Affidavit
Mail or Deliver Report to:
Conservation Division
State Corporation Commission
212 No. Market
Wichita, Kansas

NORTH



Locate well correctly on above
Section Plat

ROOKS County. Sec. 10 Twp. 9s Rge. 18 (E) (W)
Location as "NE/CNW/SW" or footage from lines C SE SE
Lease Owner PETROLEUM, INC.
Lease Name SHAW ESTATE Well No. 1
Office Address R.R. #2, GREAT BEND, KANSAS
Character of Well (completed as Oil, Gas or Dry Hole) DRY HOLE
Date well completed AUGUST 30 1966
Application for plugging filed AUGUST 30 1966
Application for plugging approved AUGUST 30 1966
Plugging commenced AUGUST 30 1966
Plugging completed AUGUST 30 1966
Reason for abandonment of well or producing formation NO PRODUCIBLE ZONE

If a producing well is abandoned, date of last production NONE 19
Was permission obtained from the Conservation Division or its agents before plugging was commenced? YES

Name of Conservation Agent who supervised plugging of this well LEO F. MASSEY
Producing formation _____ Depth to top _____ Bottom _____ Total Depth of Well 3235' Feet
Show depth and thickness of all water, oil and gas formations.


OIL, GAS OR WATER RECORDS

CASING RECORD

FORMATION	CONTENT	FROM	TO	SIZE	PUT IN	PULLED OUT
				8-5/8"	216'	NONE

Describe in detail the manner in which the well was plugged, indicating where the mud fluid was placed and the method or methods used in introducing it into the hole. If cement or other plugs were used, state the character of same and depth placed, from _____ feet to _____ feet for each plug set.

MUDDED UP WITH HEAVY MUD TO 540', FOLLOWED BY WOODEN PLUG, PLACED 25 SACKS CEMENT ON TOP OF PLUG, MUDDED UP WITH HEAVY MUD TO 210', FOLLOWED BY WOODEN PLUG, PLACED 20 SACKS CEMENT ON TOP OF PLUG. MUDDED UP WITH HEAVY MUD TO 40', FOLLOWED BY WOODEN PLUG, BRIDGED TO HOLD KELLY WITH 8 SACKS CEMENT TO BASE OF WELL CELLAR.



(If additional description is necessary, use BACK of this sheet)

Name of Plugging Contractor GARVEY DRILLING COMPANY
Address R.R. #2, GREAT BEND, KANSAS

STATE OF KANSAS COUNTY OF BARTON, ss.
MONTE CHADD, DIST. PROD. SUPT. (employee of owner) or (owner or operator) of the above-described

well, being first duly sworn on oath, says: That I have knowledge of the facts, statements, and matters herein contained and the log of the above-described well as filed and that the same are true and correct. So help me God. MONTE CHADD, DIST. PROD. SUPT.

(Signature) *Monte Chadd*
ROUTE #2, GREAT BEND, KANSAS
(Address)

SUBSCRIBED AND SWORN TO before me this 21 day of SEPTEMBER, 19 66

My commission expires MAY 28, 1969

Richard H. Dumbler
Notary Public.

WELL LOG

COMPANY Petroleum, Inc.

SEC. 10 T. 9S R. 18W

FARM Shaw Estate NO. 1

LOC. C SE SE


TOTAL DEPTH 3235'

COUNTY Rooks

COMM. 8-26-66 COMP. 8-30-66

CONTRACTOR Garvey Drilling Company

CASING 8 5/8" @ 216' w/150 sx



ELEVATION 2047' KB

PRODUCTION D & A

FIGURES INDICATE BOTTOM OF FORMATIONS

- 217' Surface Clay and Sand
- 575' Shale
- 935' Shale and Red Bed
- 1175' Sand
- 1420' Shale
- 1460' Anhydrite
- 1935' Shale and Shells
- 2245' Shale and Lime
- 3185' Lime and Shale
- 3235' Shale and Lime
- 3235' RTD

RECEIVED
 STATE CORPORATION COMMISSION
 SEP 22 1966
 9-22-66
 CONSERVATION DIVISION
 Wichita, Kansas

State of Kansas }
 County of Barton } SS

I, Sam N. Stephens of Garvey Drilling Company
 upon oath state the above and foregoing is a true and correct copy of the log of the Shaw Estate No. 1 well.

Sam N. Stephens

Subscribed and sworn to before me this 20th day of September 19 66

My Commission Expires: November 5, 1969

Richard Doy
 NOTARY PUBLIC