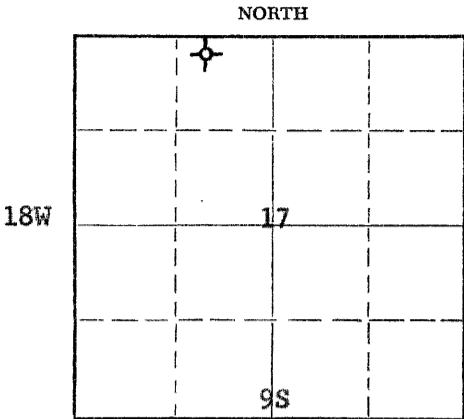


STATE OF KANSAS  
STATE CORPORATION COMMISSION

Give All Information Completely  
Make Required Affidavit  
Mail or Deliver Report to:  
Conservation Division  
State Corporation Commission  
211 No. Broadway  
Wichita, Kansas

WELL PLUGGING RECORD



Locate well correctly on above  
Section Plat

Rooks \_\_\_\_\_ County. Sec. 17 Twp. 9S Rge. 18 (E) \_\_\_\_\_ (W) \_\_\_\_\_  
Location as "NE/CNW/SW" or footage from lines NW/4 NE/4 NW/4  
Lease Owner Grant Oil Company  
Lease Name Stahl "B" Well No. 1  
Office Address 518 W-K-H Building, Wichita 2, Kansas  
Character of Well (completed as Oil, Gas or Dry Hole) Dry Hole  
Date well completed December 31, 19 56  
Application for plugging filed (verbal) December 31, 19 56  
Application for plugging approved (verbal) December 31, 19 56  
Plugging commenced December 31, 19 56  
Plugging completed January 1, 19 57  
Reason for abandonment of well or producing formation Dry Hole

If a producing well is abandoned, date of last production \_\_\_\_\_ 19\_\_\_\_  
Was permission obtained from the Conservation Division or its agents before plugging was commenced? Yes

Name of Conservation Agent who supervised plugging of this well Eldon Petty, Hays, Kansas  
Producing formation \_\_\_\_\_ Depth to top \_\_\_\_\_ Bottom \_\_\_\_\_ Total Depth of Well 3570 Feet  
Show depth and thickness of all water, oil and gas formations.

OIL, GAS OR WATER RECORDS


CASING RECORD

| FORMATION             | CONTENT | FROM | TO   | SIZE   | PUT IN | PULLED OUT |
|-----------------------|---------|------|------|--------|--------|------------|
| None                  | None    | 0    | 261' | 8 5/8" | 254'   | None       |
| No oil string - D & A |         |      |      |        |        |            |
|                       |         |      |      |        |        |            |
|                       |         |      |      |        |        |            |
|                       |         |      |      |        |        |            |
|                       |         |      |      |        |        |            |
|                       |         |      |      |        |        |            |
|                       |         |      |      |        |        |            |

Describe in detail the manner in which the well was plugged, indicating where the mud fluid was placed and the method or methods used in introducing it into the hole. If cement or other plugs were used, state the character of same and depth placed, from \_\_\_\_\_ feet to \_\_\_\_\_ feet for each plug set.

Filled hole with heavy mud to 250', set bottom plug at 250' with 15 sacks cement and 1/2 sack Hulls

Filled hole with heavy mud to 40', set top plug at 40' with 10 sacks cement and 1/2 sack Hulls




Name of Plugging Contractor Walters Drilling Co. (If additional description is necessary, use BACK of this sheet)  
Address 510 Orpheum Building, Wichita 2, Kansas

STATE OF KANSAS, COUNTY OF SEDCWICK, ss.  
Robert F. Walters (employee of owner) of the above-described well, being first duly sworn on oath, says: That I have knowledge of the facts, statements, and matters herein contained and the log of the above-described well as filed and that the same are true and correct. So help me God

(Signature) Robert F. Walters  
510 Orpheum Building, Wichita 2, Kansas  
(Address)

SUBSCRIBED AND SWORN TO before me this 3rd day of January, 1957  
Pauline Rudrickson  
Notary Public.

My commission expires March 10, 1960



STAHL "B" NO. 1

Location: NW/4 NE/4 NW/4 Sec. 17-9S-18W      Date Spudded: 12-19-56  
Rooks County, Kansas

Operator: Grant Oil Company      Completion: 12-31-56

Contractor: Walters Drilling Co.      Elevation: 2093 Gr  
2095 DF  
2098 KB

Surface Casing: 8 5/8" set at 261' with  
150 sacks cement and  
3 Cal. Chloride

Oil String: None. D & A

L O G

(Figures indicate bottom of formation)

|                  |          |
|------------------|----------|
| Surface          | 0 to 261 |
| Shale and Shells | 985      |
| Sand             | 1205     |
| Shale and Shells | 1490     |
| Anhydrite        | 1536     |
| Shale and Shells | 1678     |
| Shale            | 2045     |
| Shale and Lime   | 3248     |
| Lime             | 3570     |
| Total Depth      | 3570     |

The undersigned, Robert F. Walters, hereby certifies that the above log is a true and correct log of the formations encountered in drilling the above noted well as reflected by the Daily Drilling Reports.

WALTERS DRILLING CO.

By Robert F. Walters

Subscribed and sworn to before me  
this 3rd day of January, 1957

Pauline Henderson  
Notary Public

My commission expires:  
March 10, 1960

1-12-57  
CONSULT  
FILE

