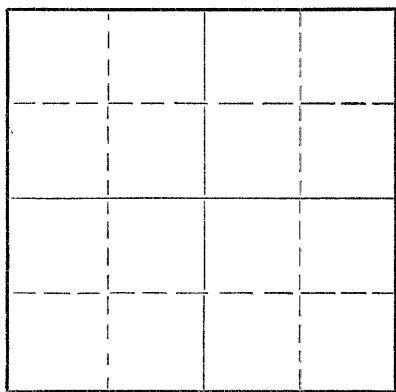


STATE OF KANSAS  
STATE CORPORATION COMMISSION

Give All Information Completely  
Make Required Affidavit  
Mail or Deliver Report to:  
Conservation Division  
State Corporation Commission  
800 Bittling Building  
Wichita, Kansas

WELL PLUGGING RECORD

NORTH



Locate well correctly on above  
Section Plat

Rooks County.

Sec. 6 Twp. 9 Rge. 18 (E) W (W)

Location as "NE/CNW/SW" or footage from lines SW SE SW

Lease Owner Trans Era Petroleum Co.

Lease Name Gick Well No. 1

Office Address Russell, Kansas

Character of Well (completed as Oil, Gas or Dry Hole) Oil

Date well completed 11/5/50 19  

Application for plugging filed 10/15/52 19  

Application for plugging approved 10/15/52 19  

Plugging commenced 10/16/52 19  

Plugging completed 10/18/52 19  

Reason for abandonment of well or producing formation Dry

If a producing well is abandoned, date of last production 9/13/52 19  

Was permission obtained from the Conservation Division or its agents before plugging was commenced? Yes

Name of Conservation Agent who supervised plugging of this well Eldon Petty

Producing formation \_\_\_\_\_ Depth to top \_\_\_\_\_ Bottom \_\_\_\_\_ Total Depth of Well 3480 Feet

Show depth and thickness of all water, oil and gas formations.

OIL, GAS OR WATER RECORDS

CASING RECORD

FORMATION	CONTENT	FROM	TO	SIZE	PUT IN	PULLED OUT
				8 5/8"	202	None
				5 1/2"	3473	902'

Describe in detail the manner in which the well was plugged, indicating where the mud fluid was placed and the method or methods used in introducing it into the hole. If cement or other plugs were used, state the character of same and depth placed, from \_\_\_\_\_ feet to \_\_\_\_\_ feet for each plug set.

PLUGGING RECORD

Plugged back from 3480' to 3460' with crushed rock. Dumped 4 sacks cement with dump bailer at 3460', top of cement 3430'. Filled hole with mud from 3430' to 200', set rock bridge, dumped 15 sacks cement at 200', top of cement 155'. Filled hole with mud from 155' to 35' set rock bridge, dumped 10 sacks for cap.

(If additional description is necessary, use BACK of this sheet)

Name of Plugging Contractor Miller Casing Pulling

Address Great Bend, Kansas

STATE OF KANSAS, COUNTY OF RUSSELL, ss.

Herbert R. Michaelis (employee of owner) or (owner or operator) of the above-described

well, being first duly sworn on oath, says: That I have knowledge of the facts, statements, and matters herein contained and the log of the above-described well as filed and that the same are true and correct. So help me God.

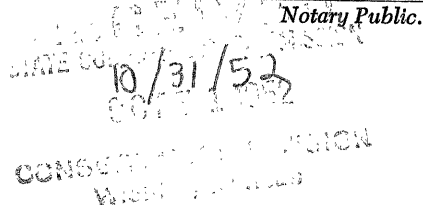
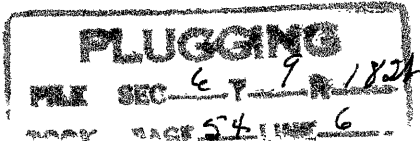
(Signature) Herbert R. Michaelis

Russell, Kansas  
(Address)

SUBSCRIBED AND SWORN to before me this 29th day of October, 1952

My commission expires 6-17-54.

24-2675-S 2-52-20M



15-163-03353-00-00

B & R DRILLING, INC.  
GICK # 1

SW SE SW Sec. 6-38-18N  
ROCKS COUNTY, KANSAS

Total Depth: 3480'  
10-15-50 Conn:  
11- 5-50 Comp:

Casing

8 5/8" Set @ 232'  
5 1/2" Set @ 3473'

Cement

125 Sacks of Atlas  
75 Sacks of Lone Star

Formation	Depth:
Surface Clay-Shale	40
Shale-Shells	90
Sandy Shale-Shells	232
Shale	593
Shale-Shells	800
Shale-Sand	1170
Shale-Shells-Red Bed	1395
Shale-Shells	1615
Shale-Red Bed	1700
Shale-Shells	1875
Shale-Lime	3100
Lime-Shells	3169
Lime	3380
Shale-Lime	3430
Lime	3480'

STATE OF KANSAS )  
                          )SS  
HESSELL COUNTY )

I hereby certify that the above information is true and correct to the best of my knowledge.

Caro Betty

Subscribed and sworn to before me this 16th day of November, 1950.

Clare Lammie  
Notary Public

My commission expires: 6-17-54

RECEIVED  
OCT 31 1950  
OIL & GAS COMMISSION

PLUGGING  
FILE NO. 6-19-1824  
BOOK PAGE 54 LINE 6