

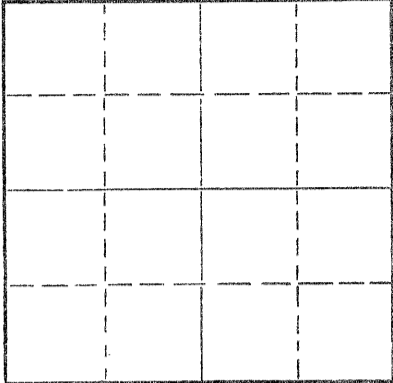
15-163-01528-00-00

STATE OF KANSAS STATE CORPORATION COMMISSION

WELL PLUGGING RECORD

Give All Information Completely Make Required Affidavit Mail or Deliver Report to: Conservation Division State Corporation Commission 212 No. Market Wichita, Kansas

Rooks County, Sec. 6 Twp. 9S Rge. (E) 18(W) Location as "NE/CNW%SW%" or footage from lines SW SE NE



Locate well correctly on above Section Plat

Lease Owner Clinton Oil Company Lease Name E. A. Thompson Well No. 1 Office Address 217 North Water, Wichita, Kansas 67202 Character of Well (completed as Oil, Gas or Dry Hole) oil Date well completed December 11 19 47 Application for plugging filed May 15 19 73 Application for plugging approved May 18 19 73 Plugging commenced May 25 19 73 Plugging completed May 25 19 73 Reason for abandonment of well or producing formation Depletion and leak in casing.


If a producing well is abandoned, date of last production August 19 71 Was permission obtained from the Conservation Division or its agents before plugging was commenced? Yes

Name of Conservation Agent who supervised plugging of this well Leo Massey Producing formation Arbuckle O. H. Depth to top 3489' Bottom 3499' Total Depth of Well 3499' Feet Show depth and thickness of all water, oil and gas formations.

Table with 7 columns: FORMATION, CONTENT, FROM, TO, SIZE, PUT IN, PULLED OUT. Includes data for 10-3/4" and 6" casing sizes.

Describe in detail the manner in which the well was plugged, indicating where the mud fluid was placed and the method or methods used in introducing it into the hole. If cement or other plugs were used, state the character of same and depth placed, from feet to feet for each plug set.

Spotted cement plug in 6" casing from 700'-0' with 1 sx hulls and 60 sx 50-50 poz mix w/ 6% gel. Filled 6" casing from 3100'-700' with 35 sx gel and 3 sx hulls. Spotted cement plug in 6" casing from 3499'-3100' with 20 sx 50-50 poz mix w/ 6% gel. Pumped 100 sx 50-50 poz mix w/ 6% gel and 1 sx hulls down bradenhead.




(If additional description is necessary, use BACK of this sheet) Name of Plugging Contractor Sun Oil Well Cementing, Inc. Address P. O. Box 169, Great Bend, Kansas 67530

STATE OF Kansas COUNTY OF Sedgwick ss. Ronald E. Rowe (employee of owner) or (owner) of the above-described well, being first duly sworn on oath, says: That I have knowledge of the facts, statements, and matters herein contained and the log of the above-described well as filed and that the same are true and correct. So help me God.

(Signature) Ronald E. Rowe Ronald E. Rowe 217 North Water, Wichita, Kansas 67202 (Address)

Subscribed and Sworn to before me this 31st day of May, 1973 Allen T. Denton Notary Public. January 24, 1976



15-163-01528-00-00

WELL LOG BUREAU KANSAS GEOLOGICAL SOCIETY
412 Union National Bldg. Wichita, Kansas

COPY

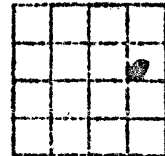
9 18W

Company - CONTINENTAL OIL COMPANY
Farm E.A. Thompson No. 1
KCC ZAP

SEC. 6 T9 R16W
SW SE NE

Total Depth. 3499'
Comm. 11-11-47 Comp. 12-11-47
Shot or Treated.
Contractor.
Issued. 2-28-48

County. Books
KANSAS



Elevation. _____

Production. DD Pot 2198 BO
No Water

Figures indicate Bottom of Formations.

surface	50
shells	225
shale	541
shale, shells	840
sand	1100
shale, shells	1454
anhydrite	1500
shale, iron	1591
shale & shells	1780
shale & lime	1937
shale & shells	2295
lime	2365
lime, shale	2439
pyrite	2444
lime & shale	3071
lime	3108
lime & shale	3189
lime	3499
Total Depth	

TOPS:
Lansing 3240'
Top Arbuckle 3489'

Potential Test: Drawdown 2198'
barrels Oil, no water.
allowable 137 barrels.

RECEIVED
STATE CORPORATION COMMISSION
5/18/73
MAY 18 1973
CONSERVATION DIVISION
Wichita, Kansas