

TYPE OR PRINT

NOTICE OF INTENTION TO DRILL

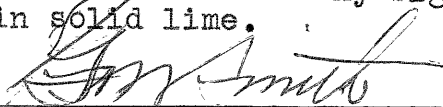
C-1



15-207-01920-0000

TO BE FILED WITH THE STATE CORPORATION COMMISSION PRIOR TO COMMENCEMENT OF WELL

1. Operator G.M. Smith Address 260 No. Terrace Drive Wichita Ks.
2. Lease name 960, 80. No. line N.E. 1/4 6 Well No. 1 County Woodson
3. Well Location 1420 ft. W of E line Sec. 6 Township 26 N. Range 17 East
4. Well to be drilled 960 ft. from nearest lease line.
5. Drilling Contractor Norman Bell Address Neosho Falls Kansas
6. Type of equipment: Rotary ☒ Cable Tool ☐ Approx. date operation to begin 11/4 196 6
7. Well to be drilled for Oil ☒ Gas ☐ Disposal ☐ Input ☐ Estimated Total Depth of Well 850 ft.
8. Depth of deepest fresh water well within one mile of location. NONE ft. If none exists, write NONE none
9. Ground elevation at location is approx. _____ ft. higher or _____ ft. lower than ground elevation at water well.
10. Depth of the deepest municipal water well within three miles of location _____ ft. If none exists, write NONE none
11. Operator states that he will set surface pipe at least 25 ft. below all Tertiary or unconsolidated deposits and, taking into consideration differences in ground elevations, that the minimum depth necessary, to the best of his knowledge and belief, to protect all fresh water zones is 20 ft. and operator agrees to set surface pipe at this location to a depth of not less than 20 ft. Alternate 1 ☐ Alternate 2 ☒.
- REMARKS: Will watch closely and if any formation shows any signs of water will continue drilling until in solid lime.

Signature of Operator





**State Corporation Commission of Kansas
Conservation Division
500 Insurance Building
212 North Market
Wichita, Kansas 67202**

RECEIVED
STATE CORPORATION COMMISSION
NOV 4 1966
11-4-66
CONSERVATION DIVISION
Wichita Kansas

(IF PREFERRED, MAIL IN ENVELOPE)