

WELL PLUGGING RECORD

STATE OF KANSAS STATE CORPORATION COMMISSION

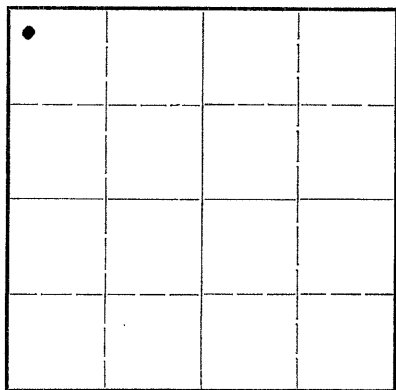
Give All Information Completely Make Required Affidavit Mail or Deliver Report to: Conservation Division State Corporation Commission 800 Bitting Building Wichita, Kansas

OR

~~FORMATION PLUGGING RECORD~~

Strike out upper line when reporting plugging of formations.

NORTH



Locate well correctly on above Section Plat

Rooks County, Sec 18 Twp 9S Rge. (E) 18 (W) Location as "NE 1/4 NW 1/4 SW 1/4" or footage from lines 330' fm Nth & West lines NW/4 Lease Owner. Sinclair Prairie Oil Co Lease Name. A. Bedard Well No. 1 Office Address. Bx 521, Tulsa, Okla. Character of Well (completed as Oil, Gas or Dry Hole) dry hole Date well completed. Dec. 1, 1946 Application for plugging filed. Application for plugging approved verbally Plugging commenced. Dec. 8, 1946 Plugging completed. Dec. 11, 1946 Reason for abandonment of well or producing formation. dry hole

If a producing well is abandoned, date of last production. Was permission obtained from the Conservation Division or its agents before plugging was commenced? yes

Name of Conservation Agent who supervised plugging of this well. H.W. Kerr Producing formation. Arbuckle-dry Depth to top. 3539 Bottom. Total Depth of Well. 3564 Feet Show depth and thickness of all water, oil and gas formations.


OIL, GAS OR WATER RECORDS

CASING RECORD

Table with 7 columns: Formation, Content, From, To, Size, Put In, Pulled Out. Rows include Arbuckle Line and Top Kas City.

Describe in detail the manner in which the well was plugged, indicating where the mud fluid was placed and the method or methods used in introducing it into the hold. If cement or other plugs were used, state the character of same and depth placed, from feet to feet for each plug set.

3328-3280' 6 sx cmt. 3280- 250' mud 250- 220' 15 sx cmt. 220- 15' mud 15- to bottom cellar, 10sx cmt.



(If additional description is necessary, use BACK of this sheet)

Correspondence regarding this well should be addressed to E.H. Gibbons Address. Bx 774, Great Bend, Kans.

STATE OF Kansas COUNTY OF Barton, SS.

I, E.H. Gibbons (employee of owner) or owner of the above-described well, being first duly sworn on oath, says: That I have knowledge of the facts, statements, and matters herein contained and the log of the above-described well as filed and that the same are true and correct. So help me God.

(Signature)


Handwritten signature of E.H. Gibbons

Box 774, Great Bend, Kans

(Address)

SUBSCRIBED AND SWORN to before me this 17th day of December 1946

My commission expires 6-14-47



Sinclair Prairie Oil Co  
Well Log

A, Bedard # 1  
NW/4, 18-9S-18W, Rooks Co., Kas.  
330' fm North, 330' fm West lines.  
Elev. 2085'

Harbar Drilling Co., rotary  
Began drlg 10-24-46  
Comp drlg 11/11/46  
TD 3564'

Bottom Cellar-Surface Level 5'  
Surface Lev. - Derrick Floor 2'  
Derrick Floor- Top Rotary Bushing 2'

Drillers Log-  
Surface Level Meas.

Sand & Surface Clay	96'
Shale & Shells	246
Lime & Shale	336
Shale & Shells	536
Sand & Shale	765
Shale	856
Sand & Lime	936
Sand & Shale	1181
Shale & Iron	1221
Red Rock	1276
Shale & Shells	1426
Anhydrite (10 3/4" set at 1434')	1456
Red Bed	1506
Shale & Shells	1946
Shale & Lime	2216
Lime-broken	2346
Lime	2716
Lime-Shale	2946
Lime	2991
Lime-Shale	3071
Lime	3176
Shale & Lime	3226
Lime	3256
Chert & Lime	3281
Lime	3491
Lime & Shale (5 1/2" set at 3539')	3526
Conglomerate	3564TD

Top Ian-Kc	3261'
Base "	3485
Top Conglomerate	3511
Top Simpson	3516
Top Arbuckle	3539
TD rotary hole	3553
Completed TD	3564' in Arb. dry, 1/4 bbl wtr an hr.

P.B. & Perf. KC 3442-59' 3414-19' 3335-46' 3294-99'  
Completed as dry hole

18 9 18W  
87 30