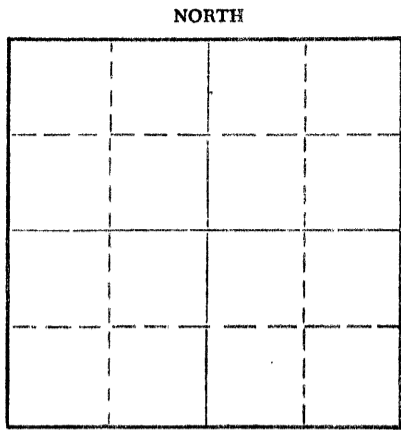


Give All Information Completely
Make Required Affidavit
Mail or Deliver Report to:
Conservation Division
State Corporation Commission
211 No. Broadway
Wichita, Kansas

WELL PLUGGING RECORD



Locate well correctly on above Section Plat

Rooks County, Sec. 8 Twp. 9 Rge. 18 (E) W (W)
Location as "NE/CNW/SW" or footage from lines NW SE SW

Lease Owner Tom Kat, Inc.
Lease Name Smith Well No. 1-A
Office Address 1125 Wichita Plaza, Wichita, Kansas
Character of Well (completed as Oil, Gas or Dry Hole) D & A
Date well completed Jan. 21, 19 65
Application for plugging filed Jan. 21, 19 65
Application for plugging approved Jan. 21, 19 65
Plugging commenced Jan. 21, 19 65
Plugging completed Jan. 21, 19 65

Reason for abandonment of well or producing formation
No commercial quantities of oil or gas encountered.
If a producing well is abandoned, date of last production 19
Was permission obtained from the Conservation Division or its agents before plugging was commenced? Yes

Name of Conservation Agent who supervised plugging of this well Eldon Petty
Producing formation None Depth to top Bottom Total Depth of Well 3576 Feet
Show depth and thickness of all water, oil and gas formations.

OIL, GAS OR WATER RECORDS

CASING RECORD

FORMATION	CONTENT	FROM	TO	SIZE	PUR IN	PULLED OUT
Surface				8 5/8"		None

Describe in detail the manner in which the well was plugged, indicating where the mud fluid was placed and the method or methods used in introducing it into the hole. If cement or other plugs were used, state the character of same and depth placed, from feet to feet for each plug set.

Heavy mud was put into the hole to a depth of 540 feet, where the bottom plug was set and cemented with 20 sacks of cement. Mud was then put into the hole to a depth of 200 feet, where the middle plug was set and cemented with 20 sacks cement. Mud was again put into the hole to a depth of 40 feet, where the top plug was set and cemented with 10 sacks cement. Surface casing was cut off below ground level, and the location abandoned.

RECEIVED
STATE CORPORATION COMMISSION
2/2/65
FEB 2 1965

(If additional description is necessary, use BACK of this sheet)
Name of Plugging Contractor Tom Kat, Inc. CONSERVATION DIVISION
Address 1125 Wichita Plaza, Wichita, Kansas Wichita, Kansas

STATE OF KANSAS, COUNTY OF SEDGWICK, ss.
Richard C. Davis, (employee of owner) or (owner or operator) of the above-described well, being first duly sworn on oath, says: That I have knowledge of the facts, statements, and matters herein contained and the log of the above-described well as filed and that the same are true and correct. So help me God.

(Signature) *[Signature]*
1125 Wichita Plaza
(Address)

SUBSCRIBED AND SWORN TO before me this 28th day of January, 1965
My commission expires July 10, 1965
[Signature] Notary Public.

15-163-30004-00-00

RECEIVED
STATE CORPORATION COMMISSION

2/9/65
FEB 9 1965


DRILLERS LOG
#1-A SMITH
TOM KAT, INC.
NW SE SW, SEC. 8-9-18W
ROOKS COUNTY, KANSAS

CONSERVATION DIVISION
Wichita, Kansas

Commenced: 1/15/65
Completed: 1/21/65
Elevation: 2084 DF


<u>From</u>	<u>To</u>	<u>Description</u>	<u>Remarks</u>
0	208	Surface hole	210' 8 5/8" surf. csg. w/145 sacks
208	380	Shale & Shells	Sunset cement.
380	1354	Shale & Shells	
1354	1575	Shale	<u>Tops:</u>
1575	1870	Shale & Shells	
1870	2114	Shale	Plattsmouth 3178 -1092
2114	2336	Shale & Lime Stks.	Heebner 3239 -1153
2336	2399	Lime	Toronto 3260 -1174
2399	3281	Shale & Lime	Douglas 3270 -1184
3281	3548	Lime	Lansing 3279 -1192
3548	3576	Lime & Shale	Base Kansas City 3501 -1415
3576		Total Depth	Conglomerate 3534 -1448
			Arbuckle 3546 -1460
			RTD 3576 -1490

I certify to the best of my knowledge and belief, the above represents a true and accurate driller's log record of the captioned well.


Richard C. Davis, Geologist

STATE OF KANSAS
SS
COUNTY OF SEDGWICK

Subscribed and sworn to before me this 28th day of January, 1965.


Esther Lamone, Notary Public

My Commission Expires: Jan. 19, 1969