

TYPE

NOTICE OF INTENTION TO DRILL

C-1

TO BE FILED WITH THE STATE CORPORATION COMMISSION
PRIOR TO COMMENCEMENT OF WELL

API Number 15-107-20,846-
(For office use only) 00-00

1. Operator Robert A. Mason

Starting Date July 16, 1980

Address 2625 Liberty Tower, Okla. City, OK. 73102

County Linn

2. Contractor self

Sec 22 Twp 19 S Rge 22 ^E~~W~~

Address same

Spot Location 1032 N-SL 1650 E-W (NW/4)

3. Type of Equipment: Rotary Cable Tool _____

Nearest Lease Line _____ 182 ft.

4. Well to be Drilled for: Oil Gas _____

Lease Name Clyde Day

Disposal _____ Input _____ Other _____

5. Depth of Deepest Fresh Water within 1 mile _____ 15 ft.

6. Depth of Municipal Water Well within 3 miles _____ 0 ft.

7. Depth to Protect all Fresh Water _____ 150 ~~30~~ ft.

8. Amount of Surface Casing to be set _____ 40 ~~30~~ ft.

Well No. _____ P-5

9. Alternate No. 1 _____ No. 2



Est. Total Depth _____ 480 ft.

REMARKS:

OPERATOR STATES THAT HE WILL COMPLY WITH K. S. A. 55-128


Fee PC# 1472

Signature of Operator

Robert A. Mason  

7-28-80





RECEIVED
STATE CORPORATION COMMISSION

JUL 28 1980

CONSERVATION DIVISION
Wichita, Kansas

7-28-80

RECEIVED
STATE CORPORATION COMMISSION
JUL 14 1980
CONSERVATION DIVISION
Wichita, Kansas

**State Corporation Commission of Kansas
Conservation Division**

██████████ 17007

Wichita, Kansas ██████████

New Address
245 North Water
Wichita, Kansas 67202

RECEIVED
STATE CORPORATION COMMISSION

JUL 19 1980

CONSERVATION DIVISION
Wichita, Kansas

(IF PREFERRED, MAIL IN ENVELOPE)