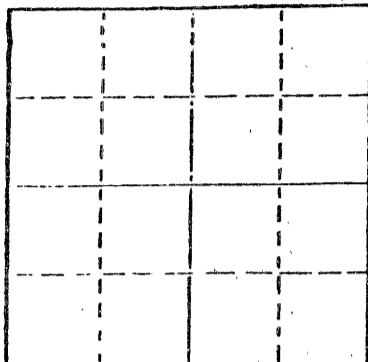


STATE OF KANSAS
STATE CORPORATION COMMISSION

WELL PLUGGING RECORD

Give All Information Completely
Make Required Affidavit
Mail or Deliver Report to
Conservation Division
State Corporation Comm.
245 North Water
Wichita, KS 67202

Ellis County. Sec. 35 Twp. 11S Rge. 20 E7W
Location as "NE/CNW $\frac{1}{4}$ SW $\frac{1}{4}$ " or footage from lines
1320' FEL & 1050' FSL SE/4
Lease Owner Murfin Drilling Co.
Lease Name Oscar Schoenthaler Well No. 1-35
Office Address 617 Union Center Bldg., Wichita, KS 67202
Character of Well (Completed as Oil, Gas or Dry Hole) Dry Hole



Locate well correctly on above
Section Plat

Date Well completed 8-22-81 19
Application for plugging filed 8-22-81 19
Application for plugging approved 8-22-81 19
Plugging commenced 8-22-81 19
Plugging completed 8-22-81 19
Reason for abandonment of well or producing formation Dry Hole

If a producing well is abandoned, date of last production 19.

Was permission obtained from the Conservation Division or its agents before plugging was commenced? yes

Name of Conservation Agent who supervised plugging of this well Gilbert Toman
Producing formation _____ Depth to top _____ Bottom _____ Total Depth of Well 3800
Show depth and thickness of all water, oil and gas formations.

OIL, GAS OR WATER RECORDS

CASING RECORD

FORMATION	CONTENT	FROM	TO	SIZE	PUT IN	PULLED OUT
surface				8-5/8	216	none

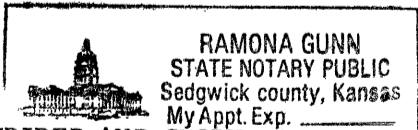
Describe in detail the manner in which the well was plugged, indicating where the mud fluid was placed and the method or methods used in introducing it into the hold. If cement or other plugs were used, state the character of same and depth placed, from _____ feet to _____ feet for each plug set.

1st plug @ 1240' w/70 sx
2nd plug @ 210' w/40 sx
3rd plug @ 40' w/10 sx

(If additional description is necessary, use BACK of this sheet)

Name of Plugging Contractor Murfin Drilling Company

STATE OF Kansas COUNTY OF Sedgwick, ss.
David L. Murfin, Drlg. Mgr. (employee of owner) or (owner or operator)
of the above-described well, being first duly sworn on oath, says: That I have knowledge of the facts, statements, and matters herein contained and the log of the above-described well as filed and that the same are true and correct. So help me God.



(Signature) David L. Murfin
David L. Murfin, 617 Union Center Bldg., Wichita, (Address) Ks 67202

SUBSCRIBED AND SWORN TO before me this 4th day of September, 1981

Ramona Gunn
Ramona Gunn Notary Public.

My commission expires Jan. 25, 1984

WELL LOG

COMPANY Murfin Drilling Company


SEC. 35 T. 11S R. 20W
LOC. 1320' fEL & 1050' fSL
SE/4

FARM Oscar Schoenthaler NO. 1-35

RIG. NO. 8
TOTAL DEPTH 3800'
COMM. 8-11-81

COMP. 8-22-81

COUNTY Ellis
KANSAS



CONTRACTOR Murfin Drilling Company

CASING

20 10
15 8-5/8" @ 213' w/140 sx Common, 3% CC, 2% gel
12 6
13 5

ELEVATION 2109' GL, 2114 KB

PRODUCTION

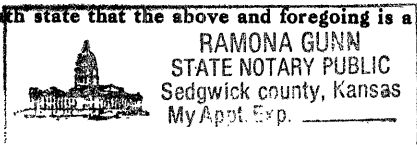
FIGURES INDICATE BOTTOM OF FORMATIONS

Surface Soil & Sand	945
Shale & Sand	1502
Anhydrite	1642
Sand & Shale	2105
Shale	2970
Lime & Shale	3435
Lime	3462
Shale & Lime	3470
Lime	3505
Shale & Lime	3580
Lime	3612
Shale	3630
Shale & Lime	3675
Shale & Lime	3737
Lime RTD	3800

State of Kansas }
County of Sedgwick } ss:

I, David L. Murfin, Drlg Mgr. of the Murfin Drilling Company

upon oath state that the above and foregoing is a true and correct copy of the log of the Oscar Schoenthaler #1-35 well.



David L. Murfin
David L. Murfin

Subscribed and sworn to before me this 4th day of September 1981

My Commission Expires: Jan. 25, 1984

Ramona Gunn
Ramona Gunn
NOTARY PUBLIC