


Give All Information Completely  
Make Required Affidavit  
Mail or Deliver Report to:  
Conservation Division  
State Corporation Commission  
212 North Market, Insurance Bldg.  
Wichita, Kansas

WELL PLUGGING RECORD

15-163-82593-00-00

NORTH



Locate well correctly on above  
Section Plat

Rooks \_\_\_\_\_ County. Sec. 28 Twp. 9S Rge. 18W (E) \_\_\_\_\_ (W) \_\_\_\_\_  
Location as "NE/CNW/SW" or footage from lines NW SE SE  
Lease Owner Leben Drilling, Inc. & J. C. Condon  
Lease Name Hayes Well No. 1  
Office Address 905 Central Bldg., Wichita, Kansas  
Character of Well (completed as Oil, Gas or Dry Hole) Dry Hole  
Date well completed 11-24-59 19\_\_\_\_\_  
Application for plugging filed 11-24-59 19\_\_\_\_\_  
Application for plugging approved 11-24-59 19\_\_\_\_\_  
Plugging commenced 11-24-59 19\_\_\_\_\_  
Plugging completed 11-24-59 19\_\_\_\_\_  
Reason for abandonment of well or producing formation Dry Hole

If a producing well is abandoned, date of last production \_\_\_\_\_ 19\_\_\_\_\_  
Was permission obtained from the Conservation Division or its agents before plugging was commenced? Yes

Name of Conservation Agent who supervised plugging of this well Eldon Petty  
Producing formation \_\_\_\_\_ Depth to top \_\_\_\_\_ Bottom \_\_\_\_\_ Total Depth of Well 3607 Feet  
Show depth and thickness of all water, oil and gas formations.


OIL, GAS OR WATER RECORDS

CASING RECORD

FORMATION	CONTENT	FROM	TO	SIZE	PUT IN	PULLED OUT
				8 5/8	183'	

Describe in detail the manner in which the well was plugged, indicating where the mud fluid was placed and the method or methods used in introducing it into the hole. If cement or other plugs were used, state the character of same and depth placed, from \_\_\_\_\_ feet to \_\_\_\_\_ feet for each plug set.

1st plug set @ 550' w/ 20 sx. cement.  
2nd plug set @ 170' w/ 15 sx. cement.  
Top plug set @ 40' w/ 10 sx. cement & 1/2 sx. hulls.




(If additional description is necessary, use BACK of this sheet)  
Name of Plugging Contractor Leben Drilling, Inc.  
Address 905 Central Bldg., Wichita, Kansas

STATE OF KANSAS COUNTY OF SEDGWICK ss.  
James M. Battin (employee of owner) or (owner or operator) of the above-described well, being first duly sworn on oath, says: That I have knowledge of the facts, statements, and matters herein contained and the log of the above-described well as filed and that the same are true and correct. So help me God.

(Signature) James M. Battin  
905 Central Bldg., Wichita, Kansas  
(Address)

SUBSCRIBED AND SWORN to before me this 30th day of November, 19 59

My commission expires April 23, 1963 Juanita M. Green Notary Public.



DRILLER'S LOG

COMPANY:  
CONTRACTOR:  
FARM:  
LOCATION:

LEBEN DRILLING, INC. & J. C. CONDON  
LEBEN DRILLING, INC.  
HAYES #1  
NW SE SE SEC. 28-2S-18W  
ROOKS COUNTY, KANSAS  
11-16-59  
11-24-59

COMMENCED:  
COMPLETED:

0	30	Surface Clay and Sand
30	183	Shale
183	910	Shale, Shells and Sand
910	1190	Shale and Sand
1190	1465	Redbed
1465	1490	Shale and Redbed
1490	1520	Anhydrite
1520	1765	Shale and Shells
1765	2030	Shale and Shells
2030	2260	Shale and Lime
2260	2400	Lime and Shale
2400	2520	Lime and Shale
2520	2720	Lime and Shale
2720	2900	Lime and Shale
2900	2995	Shale and Lime
2995	3130	Shale and Lime
3130	3225	Lime and Shale
3225	3280	Shale and Lime
3280	3345	Lime and Shale
3345	3384	Lime and Shale
3384	3405	Lime
3405	3430	Lime
3430	3460	Lime
3460	3515	Lime
3515	3553	Lime
3553	3607	Lime
	3607	Rotary Total Depth - D & A

RECEIVED  
STATE COMMISSION  
12/2/59  
CONSERVATION DIVISION  
Topeka, Kansas

Set @ 5/8" surface casing @ 183' with 140 sacks Sunset cement.

I, James M. Battin, do hereby certify that the above and foregoing is a true and correct copy of the log of the Hayes #1, located in the Northwest Quarter of the Southeast Quarter of the Southeast Quarter (NW SE SE) of Section 28, Township 9 South, Range 18 West, Rooks County, Kansas, as reflected by the files of Leben Drilling, Inc.

*James M. Battin*  
James M. Battin

STATE OF KANSAS )  
COUNTY OF SEDGWICK) ss.

Subscribed and sworn to before me, a Notary Public, in and for Sedgwick County, Kansas, this 30th day of November, 1959.

*Juanita M. Green*  
Juanita M. Green, Notary Public

My Commission Expires:  
April 23, 1963