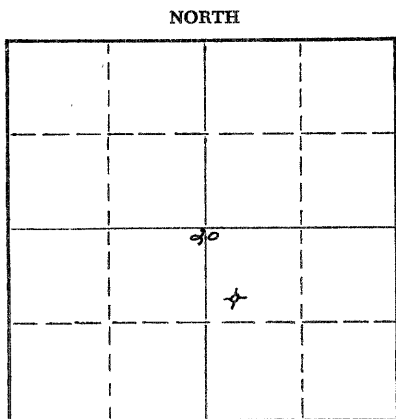


STATE OF KANSAS
STATE CORPORATION COMMISSION

WELL PLUGGING RECORD

Give All Information Completely
Make Required Affidavit
Mail or Deliver Report to:
Conservation Division
State Corporation Commission
800 Biting Building
Wichita, Kansas

Rooks County. Sec. 20 Twp. 9S Rge. 18 (X) W (W)
Location as "NE/CNW/SW" or footage from lines SW/4 NW/4 SE/4
Lease Owner Heathman-Seeligson Drilling Co.
Lease Name Baumgartner 'C' Well No. 3
Office Address 1015 East Second, Wichita, Kansas
Character of Well (completed as Oil, Gas or Dry Hole) Dry Hole
Date well completed 1-5- 19 55
Application for plugging filed 1-5- 19 55
Application for plugging approved 1-5- 19 55
Plugging commenced 1-5- 19 55
Plugging completed 1-5- 19 55
Reason for abandonment of well or producing formation Dry Hole



Locate well correctly on above
Section Plat

If a producing well is abandoned, date of last production --- 19 ---
Was permission obtained from the Conservation Division or its agents before plugging was commenced? yes

Name of Conservation Agent who supervised plugging of this well Eldon Petty, Box 326, Hays, Kansas
Producing formation none Depth to top - Bottom - Total Depth of Well 3601 Feet
Show depth and thickness of all water, oil and gas formations.

OIL, GAS OR WATER RECORDS

CASING RECORD

FORMATION	CONTENT	FROM	TO	SIZE	PUT IN	PULLED OUT
				8 jts. 8-5/8" 8V		
				thd. csg. set at 160'		
				cemented w/100 sacks		
				cement & 1 Calcium		
				Chloride.		

Describe in detail the manner in which the well was plugged, indicating where the mud fluid was placed and the method or methods used in introducing it into the hole. If cement or other plugs were used, state the character of same and depth placed, from _____ feet to _____ feet for each plug set.

Stirred pits. Filled hole with heavy mud. Set plug at 155' with 1/2 sacks hulls and 15 sacks cement. Set top plug at 40' with 1/2 sacks hulls and 10 sacks cement.

(If additional description is necessary, use BACK of this sheet)

Name of Plugging Contractor Heathman-Seeligson Drilling Co.
Address 1015 East Second, Wichita, Kansas

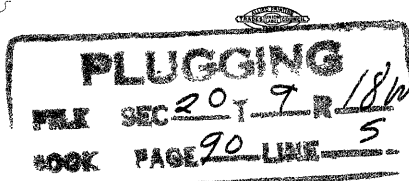
STATE OF Kansas, COUNTY OF Sedgwick, ss.
H. D. Shreve (employee of owner) or (~~owner~~) of the above-described well, being first duly sworn on oath, says: That I have knowledge of the facts, statements, and matters herein contained and the log of the above-described well as filed and that the same are true and correct. So help me God.

(Signature) By: [Signature]
1015 East Second, Wichita, Kansas
(Address)

SUBSCRIBED AND SWORN TO before me this 6 day of January, 19 55

My commission expires June 28, 1956

[Signature]
Notary Public.



1-11-55

DRILLERS' LOG

NAME: BAUMGARTNER 'C' #3 DATE SPUDED: 12-27-54
 LOCATION: SW/4 NW/4 SE/4 Sec. 20-9S-18W ROTARY COMPLETED: 1-5-55
 Rooks County, Kansas
 OPERATOR: Heathman-Seeligson Drilling Co. ELEVATION: 2164 GR
 2166 DF
 2169 RB
 CONTRACTOR: Heathman-Seeligson Drilling Co. ROTARY TOTAL DEPTH: 3601'
 SURFACE CASING: 8 jts. 8-5/8" 8V thd. casing
 set at 160' cemented w/100 sacks
 cement and 1 Calcium Chloride.
 Cement Circulated.
 OIL STRING: None run - Dry and abandoned 1-5-55

GEOLOGICAL TOPS (RB)

Anhydrite	1510 (/659)
Topeka	3089 (-920)
Heebner	3301 (-1132)
Toronto	3322 (-1153)
Lansing	3341 (-1172)
Weathered Arbuckle	3581 (-1412)
Solid Arbuckle	3593 (-1424)
R.T.D.	3601'

LOG

(Figures indicate bottom of formation)

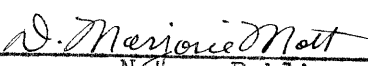
Sand & Clay	0 to 40
Shale & Shells	160
Shale	260
Shale & Sand	835
Sand	900
Shale, Shells & Sand	1025
Sand	1240
Shale & Red Bed	1510
Anhydrite	1550
Shale & Shells	2375
Lime & Shale	2845
Shale	3040
Shale & Lime	3360
Lime	3584
Lime & Shale	3601
R.T.D.	3601'

The undersigned, H. D. SHREVE, hereby certifies that the above log is a true and correct log of the formations encountered in drilling the above noted well as reflected by the Daily Drilling Reports.

HEATHMAN-SEELIGSON DRILLING CO.

By: 

Subscribed and sworn to before me
 this 6th day of January 1955.


 Notary Public

My Commission expires: June 28, 1956

