

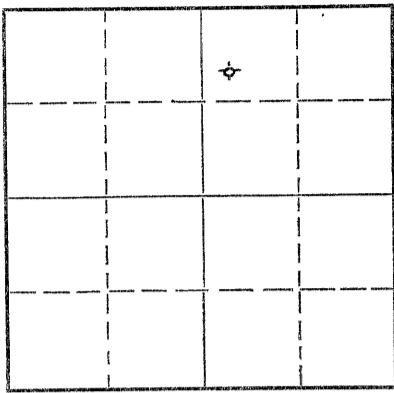
STATE OF KANSAS
STATE CORPORATION COMMISSION

WELL PLUGGING RECORD

Give All Information Completely
Make Required Affidavit
Mail or Deliver Report to:
Conservation Division
State Corporation Commission
800 Bittling Building
Wichita, Kansas

Rooks County, Sec. 20 Twp. 9S Rge. 18 (E) (W)
Location as "NE/CNW/SW" or footage from lines SW/4 NW/4 NE/4
Lease Owner Heathman-Seeligson Drilling Co.
Lease Name BAUMGARTNER "B" Well No. 3
Office Address 25 1/2 No. Washington, Wichita 7, Kansas
Character of Well (completed as Oil, Gas or Dry Hole) dry hole
Date well completed 1-22- 19 54
Application for plugging filed 1-22- 19 54
Application for plugging approved 1-22- 19 54
Plugging commenced 1-22- 19 54
Plugging completed 1-22- 19 54
Reason for abandonment of well or producing formation dry hole

NORTH



Locate well correctly on above
Section Flat

If a producing well is abandoned, date of last production 19
Was permission obtained from the Conservation Division or its agents before plugging was commenced? yes

Name of Conservation Agent who supervised plugging of this well Eldon Petty
Producing formation Depth to top Bottom Total Depth of Well 3612 Feet
Show depth and thickness of all water, oil and gas formations.

OIL, GAS OR WATER RECORDS

CASING RECORD

FORMATION	CONTENT	FROM	TO	SIZE	PUT IN	PULLED OUT
	see log attached					

Describe in detail the manner in which the well was plugged, indicating where the mud fluid was placed and the method or methods used in introducing it into the hole. If cement or other plugs were used, state the character of same and depth placed, from feet to feet for each plug set.

Filled hole with heavy mud; set bottom plug @ 165' w/1/2 sack hulls and 15 sacks cement; filled with heavy mud to 40', ran 1/2 sacks hulls and 10 sacks cement.

2-6-54

(If additional description is necessary, use BACK of this sheet)
Name of Plugging Contractor Heathman-Seeligson Drilling Co.
Address 25 1/2 No. Washington, Wichita 7, Kansas

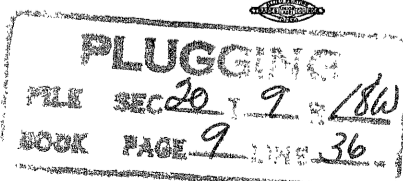
STATE OF Kansas, COUNTY OF Sedgwick, ss.
H. D. Shreve (employee of owner) of the above-described well, being first duly sworn on oath, says: That I have knowledge of the facts, statements, and matters herein contained and the log of the above-described well as filed and that the same are true and correct. So help me God. HEATHMAN-SEELIGSON DRILLING CO.

By: [Signature] (Signature)
25 1/2 No. Washington, Wichita 7, Kansas (Address)

SUBSCRIBED AND SWORN TO before me this 25th day of January, 1954

My commission expires June 28, 1956 [Signature] Notary Public.

24-7368-S 3-53-20M



BAUMGARTNER "B" #3

Location: SW/4 NW/4 NE/4 Sec.20-9S-18W Rooks County, Kansas Date Spudded: 1-11-54
 Operator: Heathman-Seeligson Drilling Co. Date Rotary Completed: 1-22-54
 Contractor: Heathman-Seeligson Drilling Co. Election: 2170' Gr.
 2172' DF
 2175' KB
 Surface Casing: 8-5/8" (4 jts. or 160' Spiral and 11.37' 2 1/2" Seamless) set at 171.37' w/100 sacks Victor cement and 1 sack Calcium Chloride. Cement circulated w/20' in pipe.
 Oil String: None run - dry and abandoned

GEOLOGICAL TOPS - KB

Anhydrite	1521 (+ 654)
Topeka	3108 (- 933)
Heebner	3321 (-1116)
Lansing	3361 (-1186)
Arbuckle	3604 (-1429)
R.T.D.	3642 (-1467)

DRILL STEM TESTS

3607-15, open 45 min., light blow 7 min.,
 recov. 2' mud, BHP 0#.
 3607-25 - open 1 hour, recov. 30' mud, BHP 150#.
 3620-32 - open 30 min., recov. 12' mud, BHP 1040#.

LOG

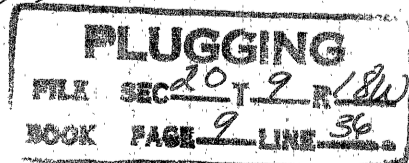
(Figures indicate bottom of formation.)

Clay and sand	0 to 50'
Surface hold	173'
Shale and shells	705
Shale, sand and shells	1360
Redbed and shale	1521
Anhydrite	1540
Anhydrite	1560
Shale and shells	1805
Lime and shale	1885
Shale and shells	2085
Lime and shale	3115
Lime	3355
Lime and shale	3608
Lime	3615
Arbuckle	3625
Lime	3632
Arbuckle	3642'
R.T.D.	3642'

The undersigned, H. D. Shreve, hereby certifies that the above log is a true and correct log of the formations encountered in drilling the above noted well as reflected by the Daily Drilling Reports.

HEATHMAN-SEELIGSON DRILLING CO.

By: *H. D. Shreve*



Subscribed and sworn to before me this 25th day of January 1954.

D. Majorie Noel
 Notary Public

My commission expires: June 28, 1956