

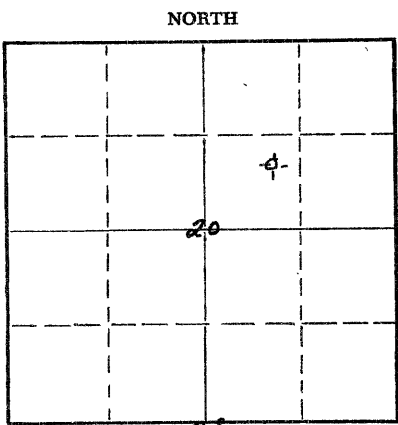
STATE OF KANSAS  
STATE CORPORATION COMMISSION

WELL PLUGGING RECORD

Give All Information Completely  
Make Required Affidavit  
Mail or Deliver Report to:  
Conservation Division  
State Corporation Commission  
800 Biting Building  
Wichita, Kansas

Rooks County, Sec. 20 Twp. 9S Rge. 18 ~~8E~~ (W)

Location as "NE/CNW/SW" or footage from lines NE/4 SW/4 NE/4  
Lease Owner Heathman-Seeligson Drilling Co.  
Lease Name BAUMGARTNER "B" Well No. 5  
Office Address 254 No. Washington, Wichita 7, Kansas  
Character of Well (completed as Oil, Gas or Dry Hole) dry hole  
Date well completed 8-8-1954  
Application for plugging filed 8-8-1954  
Application for plugging approved 8-8-1954  
Plugging commenced 8-8-1954  
Plugging completed 8-8-1954  
Reason for abandonment of well or producing formation ----



Locate well correctly on above Section Plat

If a producing well is abandoned, date of last production ---- 19----  
Was permission obtained from the Conservation Division or its agents before plugging was commenced? yes

Name of Conservation Agent who supervised plugging of this well Eldon Petty, Box 326, Hays, Kansas  
Producing formation ---- Depth to top --- Bottom -- Total Depth of Well 3647 Feet  
Show depth and thickness of all water, oil and gas formations.

OIL, GAS OR WATER RECORDS

CASING RECORD

FORMATION	CONTENT	FROM	TO	SIZE	PUT IN	PULLED OUT
none	----	---	---	8-5/8" surf.csg. cemented at 150' w/100 sax cement and 1 sack Cal.Chlor.		none

Describe in detail the manner in which the well was plugged, indicating where the mud fluid was placed and the method or methods used in introducing it into the hole. If cement or other plugs were used, state the character of same and depth placed, from --- feet to --- feet for each plug set.

**Filled hole with heavy mud to 155', set plug of 1/2 sack hulls and 15 sacks cement; top plug @ 40' w/10 sacks cement.**

(If additional description is necessary, use BACK of this sheet)

Name of Plugging Contractor Heathman-Seeligson Drilling Co.  
Address 254 No. Washington, Wichita 7, Kansas

STATE OF Kansas, COUNTY OF Sedgwick, ss.  
H. D. Shreve (employee of owner) or ~~known operator~~ of the above-described well, being first duly sworn on oath, says: That I have knowledge of the facts, statements, and matters herein contained and the log of the above-described well as filed and that the same are true and correct. So help me God. HEATHMAN-SEELIGSON DRILLING CO.

(Signature) By: [Signature]  
254 No. Washington, Wichita 7, Kans.  
(Address)

SUBSCRIBED AND SWORN TO before me this 11th day of August, 1954

My commission expires June 28, 1956

[Signature] Notary Public.  
STATE OF KANSAS COMMISSION

**PLUGGING**  
FILE SEC 20-9-R-18W  
BOOK PAGE 55 LINE 20

RECEIVED  
AUG 12 1954  
8-12-54  
CONSERVATION DIVISION  
Wichita, Kansas

DRILLERS' LOG

NAME: #5 Baumgartner "B" DATE SPUDDED: 7-30-54  
LOCATION: NE/4 SW/4NE/4 Sec.20-9S-18W ROTARY COMPLETION: 8-8-54  
Rooks County, Kansas  
OPERATOR: Heathman-Seeligson Drilling Co. ELEVATION: 2171 Gr.  
2174 DF  
2177 KB  
CONTRACTOR: Heathman-Seeligson Drilling Co. ROTARY TOTAL DEPTH: 3647'  
SURFACE CASING: 5 jts. 8-5/8" Spiral Weld  
cemented at 150' w/100 sacks  
cement and 1 sack Cal.Chlor.  
Cement circulated.  
OIL STRING: None run - Dry and Abandoned 8-8-54

GEOLOGICAL TOPS (KB)

Anhydrite	1504 (- 673)
Topeka	3106 (- 929)
Heebner	3319 (-1142)
Toronto	3338 (-1161)
Lansing	3359 (-1182)
Base Kansas City	3352 (-1375)
Arbuckle	3610 (-1433)
Rotary Total Depth	3647 (-1470)

:DRILL STEM TESTS:

DST #1 - 3613-20, open 1 hr., recovered  
15' mud, 0# BHP in 20 min.

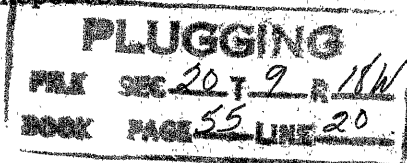
DST #2 - 3620-27, open 1 hr., recovered  
22' mud, 460# BHP in 15 min.

L O G

(Figures indicate bottom of formation.)

Shale and shells	0 to 150
Shale and sand	745
Sand	800
Shale and shells	1018
Sand	1230
Shale and red bed	1504
Anhydrite	1543
Shale and shells	2015
Shale and lime	2346
Lime	2400
Shale and lime	2725
Lime	2835
Lime and shale	3280
Lime	3647
Total Depth	3647

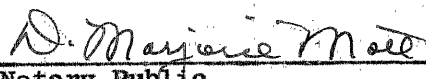
The undersigned, H. D. Shreve, hereby certifies that the above log is a true and correct log of the formations encountered in drilling the above noted well as reflected by the Daily Drilling Reports.



HEATHMAN-SEELIGSON DRILLING CO.

By: 

Subscribed and sworn to before  
me, this 11th day of August, 1954.

  
Notary Public

My commission expires: June 28, 1956.