

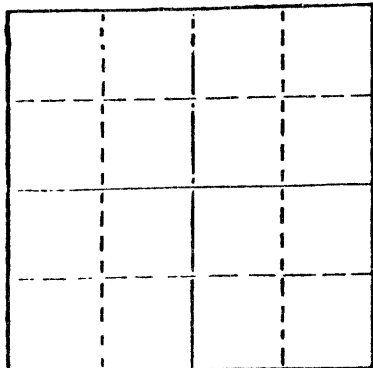
STATE OF KANSAS
STATE CORPORATION COMMISSION

WELL PLUGGING RECORD

Give All Information Completely
Make Required Affidavit
Mail or Deliver Report to
Conservation Division
State Corporation Comm.
245 North Water
Wichita, KS 67202

Rooks County, Sec. 20 Twp. 9S Rge. 18 xR/W
Location as "NE/CNW $\frac{1}{4}$ SW $\frac{1}{4}$ " or footage from lines
C N/2 SW SE

Lease Owner Martin Explorations
Lease Name BAUMGARTNER Well No. 1
Office Address 527 Union Center, Wichita, KS 67202
Character of Well (Completed as Oil, Gas or Dry Hole)
Dry Hole



Locate well correctly on above
Section Plot

Date Well completed May 23 1978
Application for plugging filed May 23 1978
Application for plugging approved May 23 1978
Plugging commenced May 23 1978
Plugging completed May 23 1978
Reason for abandonment of well or producing formation

If a producing well is abandoned, date of last production 19

Was permission obtained from the Conservation Division or
its agents before plugging was commenced? yes

Name of Conservation Agent who supervised plugging of this well Leo Massey
Producing formation Depth to top Bottom Total Depth of Well 3620'
Show depth and thickness of all water, oil and gas formations.

OIL, GAS OR WATER RECORDS

CASING RECORD

FORMATION	CONTENT	FROM	TO	SIZE	PUT IN	PULLED OUT
				8-5/8"	208'	-----

Describe in detail the manner in which the well was plugged, indicating where the mud fluid was placed and the method or methods used in introducing it into the hold. If cement or other plugs were used, state the character of same and depth placed, from feet to feet for each plug set.

1st plug @ 660' w/70 sx, 50-50 posmix, 6% gel
2nd plug @ 185' w/20 sx, 50-50 posmix, 6% gel
3rd plug @ 40' w/10 sx, 50-50 posmix, 6% gel

RECEIVED
STATE CORPORATION COMMISSION
6-1-78
JUN 01 1978

CONSERVATION DIVISION

(If additional description is necessary, use BACK of this sheet)

Name of Plugging Contractor Murfin Drilling Company

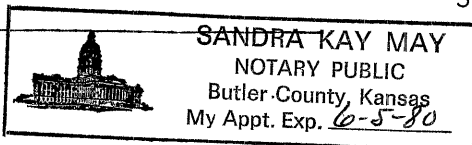
STATE OF KANSAS COUNTY OF SEDGWICK, ss.
Larry M. Jack, Engineer, Murfin Drilling Company (employee of owner) or (owner or operator) of the above-described well, being first duly sworn on oath, says: That I have knowledge of the facts, statements, and matters herein contained and the log of the above-described well as filed and that the same are true and correct. So help me God.

(Signature) Larry M. Jack
Larry M. Jack
617 Union Center, (Wichita) KS 67202

SUBSCRIBED AND SWORN TO before me this 31st day of May, 1978

Sandra Kay May
Sandra Kay May Notary Public.

My commission expires




WELL LOG

COMPANY Martin Explorations
 FARM BAUMGARTNER NO. 1
 RIG. NO. 15
 TOTAL DEPTH 3620'
 COMM. May 17, 1978 COMP. May 23, 1978
 CONTRACTOR Murfin Drilling Company

SEC. 20 T. 9S R. 18W
 LOC. C N/2 SW SE

COUNTY Rooks
 KANSAS



CASING
 20 10
 15 8 -5/8" @ 208' w/160 sx.
 12 6
 13 5

ELEVATION

PRODUCTION

FIGURES INDICATE BOTTOM OF FORMATIONS

50'	Surface soil & Post Rock
150'	Sand & Clay
208'	Blue Shale
720'	Shale
1025'	Shale & Sand
1230'	Sand
1501'	Shale - Red Beds
1538'	Anhydrite
2240'	Shale
3325'	Shale & Lime
3620'	Lime RTD

JUN 6-1-78

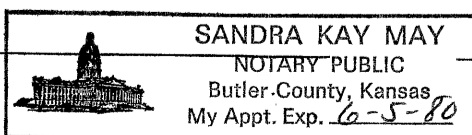
State of KANSAS
 County of SEDGWICK } ss:

I, Larry M. Jack, Engineer of the Murfin Drilling Company Company

upon oath state that the above and foregoing is a true and correct copy of the log of the Baumgartner #1 well.

Subscribed and sworn to before me this 31st day of May 19 78
Larry M. Jack, Engineer

My Commission Expires:


 SANDRA KAY MAY
 NOTARY PUBLIC
 Butler County, Kansas
 My Appt. Exp. 6-5-80

Sandra Kay May
 NOTARY PUBLIC
 Sandra Kay May