

Notice: Fill out COMPLETELY and return to Conservation Division at the address below within 60 days from plugging date.

KANSAS CORPORATION COMMISSION
OIL & GAS CONSERVATION DIVISION
WELL PLUGGING RECORD
K.A.R. 82-3-117

Form CP-4
December 2003
Type or Print on this Form
Form must be Signed
All blanks must be Filled

Lease Operator: VESS OIL CORPORATION
Address: 1700 Waterfront Parkway, Bldg. 500 Wichita, KS 67206
Phone: (316) 682-1537 Operator License #: 5030
Type of Well: oil Docket #: _____
(Oil, Gas D&A, SWD, ENHR, Water Supply Well, Cathodic, Other) (If SWD or ENHR)
The plugging proposal was approved on: 1/18/07 (Date)
by: Duane Krueger (KCC District Agent's Name)
Is ACO-1 filed? Yes No If not, is well log attached? Yes No
Producing Formation(s): List All (If needed attach another sheet)
Kansas City Depth to Top: 1962 Bottom: 1982 T.D. 21250
Depth to Top: _____ Bottom: _____ T.D. _____
Depth to Top: _____ Bottom: _____ T.D. _____

API Number: 15-015-21,058-00-00
Lease Name: Pierpoint A
Well Number: #112
Spot Location (QQQQ): 50'W - C - N/2 - N/2
660' Feet from North / South Section Line
2590' Feet from East / West Section Line
Sec. 33 Twp. 25S S. R. 05E East West
County: Butler
Date Well Completed: 5/17/78
Plugging Commenced: 2/5/07
Plugging Completed: 2/6/07

Show depth and thickness of all water, oil and gas formations.

Oil, Gas or Water Records		Casing Record (Surface Conductor & Production)				
Formation	Content	From	To	Size	Put In	Pulled Out
Kansas City	sw, sli oil	1962	1982	8-5/8"	257'	none
				5-1/2"	2149'	none

Describe in detail the manner in which the well is plugged, indicating where the mud fluid was placed and the method or methods used in introducing it into the hole. If cement or other plugs were used, state the character of same depth placed from (bottom), to (top) for each plug set.

Run tbg to 1955'. Load hole and circulate. Spot 50 sx Class A w/3% cc plug. Pull up. Wait 1 hour wireline tag @ 1576'
Wire flag hole found @ 765'. Good circulation. 2/6/07: Mix and pump 310 sx 60/40 pozmix 4% gel not circulated, pump 112 sx more, casing full, then annulus. Ticket #7543 + 7544
Witnessed by Duane Krueger

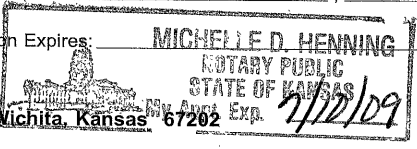
Name of Plugging Contractor: United Cementing and Acid Company, Inc. License #: 30437
Address: 2510 W. 6th, El Dorado, KS 67042

Name of Party Responsible for Plugging Fees: Vess Oil Corporation
State of Kansas County, Sedgwick, ss.
Casey Coats (Employee of Operator) or (Operator) on above-described well, being first duly


sworn on oath, says: That I have knowledge of the facts statements, and matters herein contained, and the log of the above-described well is as filed, and the same are true and correct, so help me God.

(Signature) Casey Coats
(Address) 8100 E. 22nd Street North, Bldg. 300, Wichita, KS 67226


SUBSCRIBED and SWORN TO before me this 7th day of February, 20 07
Michelle Henning My Commission Expires: _____
Notary Public



Mail to: KCC - Conservation Division, 130 S. Market - Room 2078, Wichita, Kansas 67202



PAT



United Cementing and Acid Co., Inc.

Oil Well Cementing & Acidizing
 (316) 321-4680 • 800-794-0187 • FAX (316) 321-4720
 2510 West 6th Street • El Dorado, KS 67042

8126

SERVICE TICKET

✓ 7543

DATE 2-5-07

COUNTY Butler CITY _____

CHARGE TO Vess Oil Corp.

ADDRESS _____ CITY _____ ST _____ ZIP _____

LEASE & WELL NO. Pierpoint #112 CONTRACTOR Simmons Well Serv.

KIND OF JOB Plug SEC. _____ TWP. _____ RNG. _____

DIR. TO LOC. _____ OLD NEW

Quantity	MATERIAL USED	Serv. Charge
50SKS	class A 3% CC @ 7.25	
25SKS	calcium chloride @ 27.50	
525SKS	BULK CHARGE	
	BULK TRK. MILES <u>min. chg</u>	125.00
	PUMP TRK. MILES	
	PLUGS	
		SALES TAX
		TOTAL

T.D. _____

SIZE HOLE 7 7/8"

MAX. PRESS. _____

PLUG DEPTH 1576 ft. to 1955 ft.

PLUG USED Cement

CSG. SET AT _____ VOLUME _____

TBG SET AT _____ VOLUME _____

SIZE PIPE 5 1/2" casing

PKER DEPTH _____

TIME ON LOCATION 11:15 TIME FINISHED 2:00

REMARKS: Ran 2 3/8" tubing to 1955 ft. Circulated 4:00 5:00

hole clean. Mix + pumped 50SKS class A 3% CC + disp. cement to 1955 ft. Pulled out tubing. waited 2 hrs. Ran wireline + tagged cement at 1576 ft. Then pumped a flag + found hole at 765 ft.

EQUIPMENT USED

NAME Jacob Storm P-14 UNIT NO. _____
Jim Thomas 04 CEMENTER OR TREATER

NAME Darren Bernauer B-7 UNIT NO. _____
 RECEIVED
 KANSAS CORPORATION COMMISSION
 FEB 21 2007
 OWNER'S REP.



United Cementing and Acid Co., Inc.

Oil Well Cementing & Acidizing
 (316) 321-4680 • 800-794-0187 • FAX (316) 321-4720
 2510 West 6th Street • El Dorado, KS 67042

8127

SERVICE TICKET

✓7544

DATE 2-6-07

COUNTY Dwight CITY _____

CHARGE TO Uess Oil Corp.

ADDRESS _____ CITY _____ ST _____ ZIP _____

LEASE & WELL NO. Pierpoint #112 CONTRACTOR _____

KIND OF JOB Plug SEC. _____ TWP. _____ RNG. _____

DIR. TO LOC. _____ OLD NEW

Quantity	MATERIAL USED	Serv. Charge
435 sks	60/40 pp 2.4% gel @ 1.25	550.00
17 sks	gel @ 11.00	
4525 sks	BULK CHARGE	
	BULK TRK. MILES <u>22.10 tons</u>	192.19
	PUMP TRK. MILES	
	PLUGS	
		SALES TAX
		TOTAL

T.D. _____

CSG. SET AT _____ VOLUME _____

SIZE HOLE 7 7/8"

TBG SET AT _____ VOLUME _____

MAX. PRESS. _____

SIZE PIPE 5 1/2" casing

PLUG DEPTH 1576 ft. to 1955 ft.

PKER DEPTH _____

PLUG USED cement.

TIME ON LOCATION 7:45 TIME FINISHED 10:45

REMARKS: Hooked up to 5 1/2" Brake circulation, Mix & pumped 421 sks 60/40 pp 2.4% gel. Shut down & hooked up to back side of 5 1/2" Mix & pump 145 sks 60/40 pp 2.4% gel to surface. Cement circulated.

EQUIPMENT USED

NAME Jacob Storm P-14
Jim Thomas 04
 CEMENTER OR TREATER

NAME Ron Rangel R-3
 OWNER'S REP.

RECEIVED
 KANSAS CORPORATION COMMISSION
 FEB 21 2007
 UNIT NO. _____
 CONSERVATION DIVISION
 WICHITA, KS