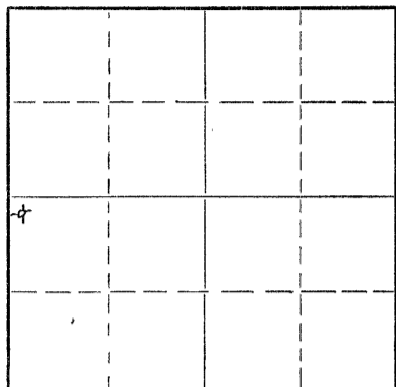


STATE OF KANSAS
STATE CORPORATION COMMISSION

Give All Information Completely
Make Required Affidavit
Mail or Deliver Report to:
Conservation Division
State Corporation Commission
800 Bitting Building
Wichita, Kansas

WELL PLUGGING RECORD

NORTH



Locate well correctly on above
Section Plat

Rooks County. Sec. 29 Twp. 9 Rge. (E) 18 (W)
Location as "NE/CNW/SW" or footage from lines NW NW SW
Lease Owner Graham-Messman-Rinehart Oil Company
Lease Name Widman Well No. 1
Office Address 1005 E. Second St., Wichita, Kansas
Character of Well (completed as Oil, Gas or Dry Hole) Dry Hole
Date well completed April 16, 19 53
Application for plugging filed April 16, 19 53
Application for plugging approved April 20, 1953 19 53
Plugging commenced April 16, 19 53
Plugging completed April 16, 19 53
Reason for abandonment of well or producing formation Dry Hole

If a producing well is abandoned, date of last production _____ 19____
Was permission obtained from the Conservation Division or its agents before plugging was commenced? yes

Name of Conservation Agent who supervised plugging of this well Mr. Eldon Petty, Box 326, Hays, Kansas
Producing formation _____ Depth to top _____ Bottom _____ Total Depth of Well 3640 Feet
Show depth and thickness of all water, oil and gas formations.


OIL, GAS OR WATER RECORDS

CASING RECORD

FORMATION	CONTENT	FROM	TO	SIZE	PUT IN	PULLED OUT
				8 5/8"	157	none

Describe in detail the manner in which the well was plugged, indicating where the mud fluid was placed and the method or methods used in introducing it into the hole. If cement or other plugs were used, state the character of same and depth placed, from _____ feet to _____ feet for each plug set.

Filled hole with heavy mud to
160 ft. Bottom plug @ 160 ft.
w/15 sx. cement. Top plug @
40 ft. w/10 sx. cement.



(If additional description is necessary, use BACK of this sheet)
Name of Plugging Contractor Graham-Messman-Rinehart Oil Company
Address 1005 E. Second Street, Wichita, Kansas


STATE OF Kansas, COUNTY OF Sedgwick, ss.
J. A. Gilliland (employee of owner) or (owner or operator) of the above-described well, being first duly sworn on oath, says: That I have knowledge of the facts, statements, and matters herein contained and the log of the above-described well as filed and that the same are true and correct. So help me God.

(Signature) J. A. Gilliland
1005 E. Second Street, Wichita, Kansas (Address)

SUBSCRIBED AND SWORN TO before me this 21st day of April, 19 53

Barbara J. Scott Notary Public.

My commission expires December 1, 1956



WILMAN #1WELL LOG

Location: NW NW SW, Sec. 29-9-18W
Rooks County, Kansas

Commenced: April 9, 1953

Operator: G-M-R Oil Company

Completed: April 16, 1953

Contractor: G-M-R Drilling Company

Production: D. & A.

Casing Record: 8-5/8" @ 157' w/100 ex. cement
3 cc.'s

Elevation: 2189 K.B.

LOG

Sod Sand	80
Shale Shells	110
Blue Shale	163
Shale & Sand	600
Shale	1050
D. Sand	1285
Shale Red Bed	1573
Anhydrite	1605
Shale	1620
Shale	1967
Shale & Shells	2220
Shale & Shells	2420
Brown Lime	2440
Lime & Shale	2615
Lime - Shale	2700
Shale - Lime	2880
Shale & Lime	3045
Lime Shale	3175
Lime Shale	3290
Lime	3365
Lime	3410
Lime	3425
Lime	3510
Lime	3545
Shale - Lime	3619
Lime	3623
Arbuckle	3630
Arbuckle	3640 T.D.

TOPS

3331 - Heabner (-1142)
3352 - Toronto (-1163)
3371 - Lansing (-1182)
3623 - Arbuckle (-1434)

The undersigned, GRAHAM-MESSNER-RINEHART OIL COMPANY, hereby certifies that the above log is a true and correct log of the formations encountered in drilling the above well as reflected by the Daily Drilling Reports.

GRAHAM-MESSNER-RINEHART OIL COMPANY

By

J. A. Gilliland
J. A. Gilliland

Subscribed and sworn to before me this 21st day of April, 1953.

Barbara J. Scott
Notary Public

My Commission expires: December 1, 1956

CONC. 4/23/53
Received

