

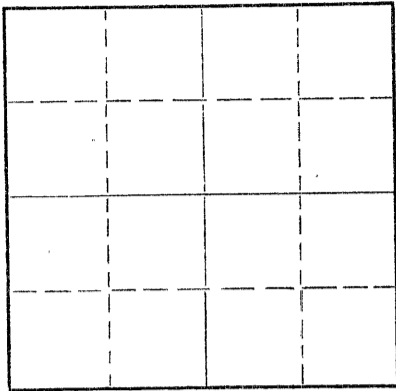
WELL PLUGGING RECORD

Give All Information Completely
Make Required Affidavit
Mail or Deliver Report to:
Conservation Division
State Corporation Commission
211 No. Broadway
Wichita, Kansas

Rooks County. Sec. 29 Twp. 9S Rge. 18 (E) W (W)

Location as "NE/CNW/SW" or footage from lines C SW SW
Lease Owner Grant Oil Company
Lease Name Hilgers "C" Well No. 1
Office Address 518 Board of Trade Bldg., Wichita, Kansas
Character of Well (completed as Oil, Gas or Dry Hole) Dry Hole
Date well completed 3-22 1959
Application for plugging filed 3-22 1959
Application for plugging approved 3-22 1959
Plugging commenced 9:00 P.M. 3-22 1959
Plugging completed 11:30 P.M. 3-22 1959
Reason for abandonment of well or producing formation _____

NORTH



Locate well correctly on above
Section Plat

If a producing well is abandoned, date of last production _____ 19____
Was permission obtained from the Conservation Division or its agents before plugging was commenced? Yes

Name of Conservation Agent who supervised plugging of this well Mr. Broadfoot
Producing formation _____ Depth to top _____ Bottom _____ Total Depth of Well 3775 Feet
Show depth and thickness of all water, oil and gas formations.

OIL, GAS OR WATER RECORDS

CASING RECORD

FORMATION	CONTENT	FROM	TO	SIZE	PUT IN	PULLED OUT
				8 5/8"	219	None

Describe in detail the manner in which the well was plugged, indicating where the mud fluid was placed and the method or methods used in introducing it into the hole. If cement or other plugs were used, state the character of same and depth placed, from _____ feet to _____ feet for each plug set.

Filled hole with heavy rotary mud to 600 feet. Set plug.
Mixed 15 sacks cement by hand, poured same through drill pipe.

?Filled hole with heavy rotary mud to 210 feet. Dumped in
1/3 sack hulls. Set plug. Mixed 20 sacks cement by hand,
poured same through drill pipe.

Filled hole with heavy rotary mud to 40 feet. Dumped in
1/3 sack hulls. Set plug. Mixed 10 sacks cement by hand.
Filled hole to bottom of cellar.

RECEIVED
STATE CORPORATION COMMISSION
3/26/59
MAR 26 1959
CONSERVATION DIVISION
Wichita, Kansas

(If additional description is necessary, use BACK of this sheet)

Name of Plugging Contractor _____
Address _____

STATE OF Kansas, COUNTY OF Barton
S. C. Lingreen (employee of Drilling Contractor or (owner or operator) of the above-described well, being first duly sworn on oath, says: That I have knowledge of the facts, statements, and matters herein contained and the log of the above-described well as filed and that the same are true and correct. So help me God.

(Signature) S. C. Lingreen
Great Bend, Kansas
(Address)

SUBSCRIBED AND SWORN to before me this 25 day of March, 19 59

My commission expires 6-25-59
Kenneth G. Fischer Notary Public.

PLUGGING
FILE SEC. 29 T. 9 R. 18 W
BOOK PAGE 26 LINE 44

15-163-01140-00-00

DRILLERS' LOG

Hilgers "C" No. 1
Loc: C SW-SW
Sec: 29-9S-18W
Rooks County, Kansas
Company: Grant Oil Company
Contractor: Honaker-Davis Drlg. Co.

Comm: 3-14-59
Comp: 3-22-59
Rotary Total Depth: 3375'
Casing: 8-5/8" at 219'
D & A


0	35	Top Soil & Clay
35	95	Post Rock & Clay
95	130	Clay & Shale
130	219	Blue Shale
219	915	Shale & Shells
915	1010	Sand
1010	1060	Sand & Shale
1060	1240	Sand
1240	1485	Shale
1485	1590	Shale & Red Bed
1590	1620	Anhydrite
1620	1825	Shale & Red Bed
1825	2015	Shale & Shells
2015	2095	Lime & Shale
2095	2310	Shale & Lime
2310	3420	Lime & Shale
3420	3598	Lime
3598	3685	Lime & Chert
3685	3775	Lime
3775		Total Rotary Depth

8-5/8" casing cemented at 219' with 185 sacks cement and 2% calcium chloride.


RECEIVED
STATE
3/26/59
MAR 26 1959
CONSERVATION DIVISION
Wichita, Kansas

D & A

I certify that this is the true and correct copy of the above log to the best of my knowledge.


H. S. Forbes

Subscribed and sworn to before me this 25 day of March, 1959.


Kenneth G. Fischer, Notary Public

My commission expires: 6-25-59

PLUGGING
FILE SEC. 29 T. 9 R. 18W
BOOK PAGE 26 LINE 44