

STATE OF KANSAS
STATE CORPORATION COMMISSION

WELL PLUGGING RECORD

Give All Information Completely
Make Required Affidavit
Mail or Deliver Report to
Conservation Division
State Corporation Comm.
245 North Water
Wichita, KS 67202

Rooks County, Sec. 3 Twp. 9S Rge. 19W /E/W
Location as "NE/CNW $\frac{1}{4}$ SW $\frac{1}{4}$ " or footage from lines
SE/4 SW/4 NW/4

Lease Owner Frontier Oil Company
Lease Name Novotny Well No. 1
Office Address 1720 KSB&T Building, Wichita, Kansas 67202
Character of Well (Completed as Oil, Gas or Dry Hole) D & A


Date Well completed January 15, 1981
Application for plugging filed January 15, 1981
Application for plugging approved January 15, 1981
Plugging commenced January 15, 1981
Plugging completed January 15, 1981

Reason for abandonment of well or producing formation D & A

If a producing well is abandoned, date of last production 19

Was permission obtained from the Conservation Division or its agents before plugging was commenced? Yes

Name of Conservation Agent who supervised plugging of this well Leo F. Massey
Producing formation _____ Depth to top _____ Bottom _____ Total Depth of Well 3,475'
Show depth and thickness of all water, oil and gas formations.



Locate well correctly on above Section Plat

OIL, GAS OR WATER RECORDS

CASING RECORD

FORMATION	CONTENT	FROM	TO	SIZE	PUT IN	PULLED OUT
				8 5/8"	236.11'	-0-

Describe in detail the manner in which the well was plugged, indicating where the mud fluid was placed and the method or methods used in introducing it into the hold. If cement or other plugs were used, state the character of same and depth placed, from _____ feet to _____ feet for each plug set.

Hole plugged @ 740' w/70 sx cement
@ 240' w/25 sx cement
1/2 sx hulls, plug @ 40' w/10 sx cement to surface
50-50 Pozmix, 6% Gel

(If additional description is necessary, use BACK of this sheet)

Name of Plugging Contractor Red Tiger Drilling Company
1720 KSB&T Building, Wichita, Kansas 67202

STATE OF Kansas COUNTY OF Sedgwick, ss.
Gloria Fawcett (employee of owner) ~~owner or operator~~
of the above-described well, being first duly sworn on oath, says: That I have knowledge of the facts, statements, and matters herein contained and the log of the above-described well as filed and that the same are true and correct. So help me God.

(Signature) Gloria Fawcett
1720 KSB&T Building, Wichita, Kansas 67202
(Address)

SUBSCRIBED AND SWORN TO before me this 20th day of January, 1981.

My commission expires _____ Notary Public.



KANSAS

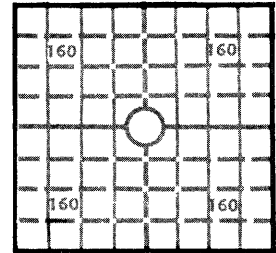
WELL COMPLETION REPORT AND
DRILLER'S LOG

API No. 15 — 163 — 21,217-00-00
County Number

S. 3 T. 9S R. 19W E
Loc. SE/4 SW/4 NW/4

County Rooks

640 Acres
N



Locate well correctly

Elev.: Gr. _____

DF _____ KB 2,006'

Operator
Frontier Oil Company

Address
1720 KSB&T Building, Wichita, Kansas 67202

Well No. 1 Lease Name Novotny

Footage Location
feet from (N) (S) line _____ feet from (E) (W) line _____

Principal Contractor Red Tiger Drilling Company Geologist Richard Parker

Spud Date 1/2/81 Date Completed 1/15/81 Total Depth 3,475' P.B.T.D. _____

Directional Deviation _____ Oil and/or Gas Purchaser _____

CASING RECORD

Report of all strings set— surface, intermediate, production, etc.

Purpose of string	Size hole drilled	Size casing set (in O.D.)	Weight lbs/ft.	Setting depth	Type cement	Sacks	Type and percent additives
Surface	12 1/4"	8 5/8"	24#	243.41'	Common	165	3% C.C., 2% Gel

LINER RECORD

PERFORATION RECORD

Top, ft.	Bottom, ft.	Sacks cement	Shots per ft.	Size & type	Depth interval

TUBING RECORD

Size	Setting depth	Packer set at

ACID, FRACTURE, SHOT, CEMENT SQUEEZE RECORD

Amount and kind of material used	Depth interval treated

INITIAL PRODUCTION

Date of first production _____ Producing method (flowing, pumping, gas lift, etc.) _____

RATE OF PRODUCTION PER 24 HOURS	Oil	Gas	Water	Gas-oil ratio
	bbls.	MCF	bbls.	CFPB

Disposition of gas (vented, used on lease or sold) _____ Producing interval (s) _____

INSTRUCTIONS: As provided in KCC Rule 82-2-125, within 90 days after completion of a well, one completed copy of this Drillers Log shall be transmitted to the State Geological Survey of Kansas, 4150 Monroe Street, Wichita, Kansas 67209. Copies of this form are available from the Conservation Division, State Corporation Commission, 245 No. Water, Wichita, Kansas 67202. Phone AC 316-522-2206. If confidential custody is desired, please note Rule 82-2-125. Drillers Logs will be on open file in the Oil and Gas Division, State Geological Survey of Kansas, Lawrence, Kansas 66044.

Operator Frontier Oil Company		DESIGNATE TYPE OF COMP.: OIL, GAS, DRY HOLE, SWDW, ETC.: D & A
Well No. 1	Lease Name Novotny	
S <u>3</u> T <u>9S</u> R <u>19W</u> ^E _W		


WELL LOG

Show all important zones of porosity and contents thereof; cored intervals, and all drill-stem tests, including depth interval tested, cushion used, time tool open, flowing and shut-in pressures, and recoveries.

SHOW GEOLOGICAL MARKERS, LOGS RUN, OR OTHER DESCRIPTIVE INFORMATION.

FORMATION DESCRIPTION, CONTENTS, ETC.	TOP	BOTTOM	NAME	DEPTH
Post Rock & Shale	0	200		
Shale	200	243		
Shale & Sand	243	1195		
Shale (Red Bed)	1195	1432		
Anhydrite	1432	1468		
Shale	1468	1680		
Shale & Lime	1680	2165		
Lime & Shale	2165	2890		
Lime	2890	3475		
RTD		3475		

USE ADDITIONAL SHEETS, IF NECESSARY, TO COMPLETE WELL RECORD.

Date Received	 _____ Signature
	_____ Title
	_____ 1-21-81 Date