

THE OR PRINT

NOTICE OF INTENTION TO DRILL


15-163-00743-00-00
RULE 82-2-311

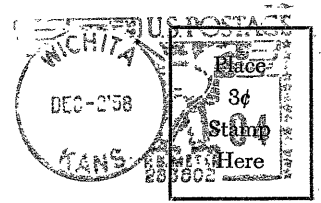

TO BE FILED WITH THE STATE CORPORATION COMMISSION PRIOR TO COMMENCEMENT OF WELL

1. Operator Grant Oil Company Address 518 Board of Trade Bldg., Wichita, Ks.
2. Lease name Snee Well No. 1 County Rooks
3. Well Location SW NW SE Sec. 31 Township 9S Range ~~19W~~ 18W
4. Well to be drilled 330 ft. from nearest lease line.
5. Drilling Contractor Honaker-Davis Drlg. Co. Address 2008 Lakin, Great Bend, Kansas *Kca*
afB
6. Type of equipment: Rotary Cable Tool Approx. date operation to begin 12-3 195 8
7. Well to be drilled for Oil Gas Disposal Input Estimated Total Depth of Well 3700 ft.
8. Depth of deepest fresh water well within one mile of location 67 ft. If none exist, write NONE _____.
9. Ground elevation at location is approx. 4 ft. higher or - ft. lower than ground elevation at water well.
10. Depth of the deepest municipal water well within three miles of location 65 ft. If none exist, write NONE _____.
11. Operator states that he will set surface pipe at least 25 ft. below all Tertiary or unconsolidated deposits and, taking into consideration differences in ground elevations, that the minimum depth necessary, to the best of his knowledge and belief, to protect all fresh water zones is 200 ft. and operator agrees to set surface pipe at this location to a depth of not less than 200 ft. Alternate 1 Alternate 2 .

REMARKS:

Signature of Operator


W. A. Grant



**State Corporation Commission of Kansas
Conservation Division
500 Insurance Building
212 North Market
Wichita 2, Kansas**

(IF PREFERRED, MAIL IN ENVELOPE)

RECEIVED
STATE CORPORATION COMMISSION
DEC 3 - 1958
12-3-58
CONSERVATION DIVISION
Wichita, Kansas