

TYPE OR PRINT

NOTICE OF INTENTION TO DRILL 15-163-30197-00-00 ^{C-1}

TO BE FILED WITH THE STATE CORPORATION COMMISSION PRIOR TO COMMENCEMENT OF WELL




1. Operator Pickrell Drilg Co. Address 705 4th Natl Bldg.
2. Lease name Ondrasek Well No. 1 County Rooks
3. Well Location C SENENE Sec. 5 Township 9 50. Range 19W
4. Well to be drilled 330 ft. from nearest lease line.
5. Drilling Contractor same as above Address _____
6. Type of equipment: Rotary Cable Tool Approx. date operation to begin Sept. 4 1966.
7. Well to be drilled for Oil Gas Disposal Input Estimated Total Depth of Well 3600 ft.
8. Depth of deepest fresh water well within one mile of location 85 ft. If none exists, write NONE _____.
9. Ground elevation at location is approx. same ft. higher or _____ ft. lower than ground elevation at water well.
10. Depth of the deepest municipal water well within three miles of location _____ ft. If none exists, write NONE none.
11. Operator states that he will set surface pipe at least 25 ft. below all Tertiary or unconsolidated deposits and, taking into consideration differences in ground elevations, that the minimum depth necessary, to the best of his knowledge and belief, to protect all fresh water zones is 150 ft. and operator agrees to set surface pipe at this location to a depth of not less than 200 ft. Alternate 1 Alternate 2

REMARKS:

Signature of Operator

Alan Bowles





State Corporation Commission of Kansas
Conservation Division
500 Insurance Building
212 North Market
Wichita, Kansas 67202

RECEIVED
STATE CORPORATION COMMISSION
9/6/66
SEP 6 1966

STATE CORPORATION COMMISSION
WICHITA, KANSAS

(IF PREFERRED, MAIL IN ENVELOPE)