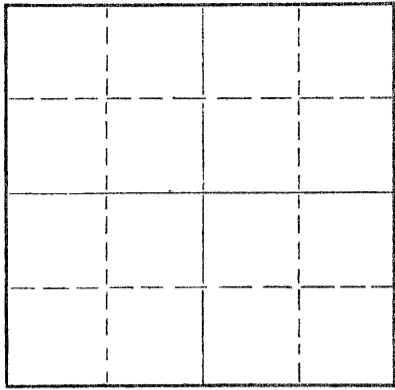


Give All Information Completely  
Make Required Affidavit  
Mail or Deliver Report to:  
Conservation Division  
State Corporation Commission  
212 No. Market  
Wichita, Kansas

WELL PLUGGING RECORD

NORTH



Locate well correctly on above  
Section Plat

Rooks County. Sec. 5 Twp. 9S Rge. (E) 19 (W)  
Location as "NE/CNW/SW" or footage from lines SE NE NW  
Lease Owner Leben Drilling, Inc.  
Lease Name Hayden Well No. 3  
Office Address Box 486, Great Bend, Kansas  
Character of Well (completed as Oil, Gas or Dry Hole) Dry Hole  
Date well completed 2-16-70 19  
Application for plugging filed 2-16-70 19  
Application for plugging approved 2-16-70 19  
Plugging commenced 2-16-70 19  
Plugging completed 2-16-70 19  
Reason for abandonment of well or producing formation Dry Hole

If a producing well is abandoned, date of last production 19  
Was permission obtained from the Conservation Division or its agents before plugging was commenced? Yes

Name of Conservation Agent who supervised plugging of this well Leo Massey  
Producing formation Depth to top Bottom Total Depth of Well 3528 Feet  
Show depth and thickness of all water, oil and gas formations.

OIL, GAS OR WATER RECORDS

CASING RECORD

FORMATION	CONTENT	FROM	TO	SIZE	PUT IN	PULLED OUT
				8 5/8"	210	none

Describe in detail the manner in which the well was plugged, indicating where the mud fluid was placed and the method or methods used in introducing it into the hole. If cement or other plugs were used, state the character of same and depth placed, from feet to feet for each plug set.


Plug @ 710 with 70 sacks 50/50 poz. 6% gel  
Plug @ 240 with 20 sacks 50/50 poz. 6% gel  
Plug @ 40' bridge & 10 sacks 50/50 poz 6% gel.

RECEIVED  
STATE CORPORATION COMMISSION  
4/2/70  
APR 2 1970  
CONSERVATION DIVISION  
Wichita, Kansas

(If additional description is necessary, use BACK of this sheet)  
Name of Plugging Contractor Leben Drilling, Inc.  
Address Box 486, Great Bend, Kansas

STATE OF Kansas, COUNTY OF Barton, ss.  
James R. Rodgers (employee of owner) or (owner or operator) of the above-described well, being first duly sworn on oath, says: That I have knowledge of the facts, statements, and matters herein contained and the log of the above-described well as filed and that the same are true and correct. So help me God.

(Signature) James R. Rodgers  
Box 486, Great Bend, Kansas (Address)




Subscribed and sworn to before me this 24th day of March, 19 70  
November 13, 1973  
Helen L. Lindenmull Notary Public.

15-163-20292-00-00

WELL LOG

Company Leben Drilling, Inc.  
Contractor Leben Drilling, Inc.  
Farm Hayden #3  
Total Depth 3528  
Commenced 2-9-70  
Completed 2-16-70

Sec. 5 T. 9S R. 19W  
Loc. SE NE NW  
County Rooks County  
Casing 8 5/8" 20# new set @ 210 w/150 sxs  
common 2% cc.  
Production  
D & A



Figures Indicate Bottom of Formations

25 Clay, Post Rock  
175 Sand, Post Rock  
210 Blue Shale  
550 Shale, Shells  
990 Shale, Sand  
1235 Sand  
1502 Red Bed  
1545 Anhydrite  
1930 Shale  
2393 Shale, Lime  
3150 Lime, Shale  
3528 Lime  
3528 RTD

RECEIVED  
STATE CORPORATION COMMISSION  
APR 2 1970  
CONSERVATION DIVISION  
Wichita, Kansas

State of Kansas )  
County of Barton ) SS

I, James R. Rodgers of the Leben Drilling, Inc.  
upon oath state that the above and foregoing is a true and correct copy  
of the log of the Hayden #3 Well.

James R. Rodgers  
James R. Rodgers

Subscribed and sworn to before me this 24th day of March, 1970

Helen L. Lindenmuth  
Helen L. Lindenmuth

