


STATE OF KANSAS
STATE CORPORATION COMMISSION

Give All Information Completely
Make Required Affidavit
Mail or Deliver Report to:
Conservation Division
State Corporation Commission
312 No. Market
Wichita, Kansas

WELL PLUGGING RECORD

Rooks County, Sec. 5 Twp. 9 Rgs. 19 (E) (W) X

Location as "NE/CNW/SW" or footage from lines: NW NW SE
Lease Owner: Leben Drilling, Inc.
Lease Name: Cerrow Well No. 1
Office Address: P. O. Box 486 Great Bend, Kansas 67530
Character of Well (completed as Oil, Gas or Dry Hole) _____
Date well completed _____ 19____
Application for plugging filed 11-16-70 19____
Application for plugging approved 11-17-70 19____
Plugging commenced 11-28-70 19____
Plugging completed 12-8-70 19____
Reason for abandonment of well or producing formation _____



Locate well correctly on above Section Plat

If a producing well is abandoned, date of last production _____ 19____
Was permission obtained from the Conservation Division or its agents before plugging was commenced? Yes

Name of Conservation Agent who supervised plugging of this well: Leo Massey
Producing formation _____ Depth to top _____ Bottom _____ Total Depth of Well 3500 Feet
Show depth and thickness of all water, oil and gas formations.

OIL, GAS OR WATER RECORDS

CASING RECORD

FORMATION	CONTENT	FROM	TO	SIZE	PUT IN	PULLED OUT
				8 5/8	210	None
				5 1/2	3498	2794'66

Describe in detail the manner in which the well was plugged, indicating where the mud fluid was placed and the method or methods used in introducing it into the hole. If cement or other plugs were used, state the character of same and depth placed, from _____ feet to _____ feet for each plug set.

Pushed plug to 3360'; dumped 15 gallons of sand and 5 sacks of cement. Had 20" tension at 2500 psi. Shot casing at 2817'. Laid down 92 joints of 5 1/2" casing - 44 joints of yellowrap. Allied Cementing squeezed well with 5 sacks of hulls, 28 sacks of gel and 120 sacks of pozmix cement.


RECEIVED
STATE CORPORATION COMMISSION
12/23/70
DEC 23 1970
CONSERVATION DIVISION
Wichita, Kansas

(If additional description is necessary, use BACK of this sheet)

Name of Plugging Contractor: Forbes Casing Pulling Company, Inc.
Address: P. O. Box 221 Great Bend, Kansas

STATE OF Kansas, COUNTY OF Barton, ss.
James W. Rockhold (employee of owner) or (owner or operator) of the above-described well, being first duly sworn on oath, says: That I have knowledge of the facts, statements, and matters herein contained and the log of the above-described well as filed and that the same are true and correct. So help me God.

(Signature) James W. Rockhold
P. O. Box 221 Great Bend, Kansas
(Address)




Subscribed and sworn to before me this 14 day of December, 19 70
Alice Michel
Notary Public.

My commission expires May 27, 1973

15-163-20 284-00-00

WELL LOG

Company Leben Drilling, Inc. Sec. 5 T. 9S R. 19W
 Contractor Leben Drilling, Inc. Loc. NW NW SE
 Farm Cerrow #1 County Rooks
 Total Depth 3500' Casing 8 5/8" 20# N.C. set @ 210'
 Commenced 1-21-70 w/165 sks. Common 2% C.C.
 Completed 1-29-70 Production Prod.




Figures Indicate Bottom of Formations

125	Post Rock & Sand
210	Blue Shale
585	Shale
950	Sand & Shale
1200	Sand
1500	Red Bed
2125	Red Bed & Shale
2970	Lime & Shale
3500	Lime
<u>3500</u>	<u>RTD</u>

RECEIVED
 STATE CORPORATION COMMISSION
 NOV 17 1970
 CONSERVATION DIVISION
 Wichita, Kansas

State of Kansas)
)
 County of Barton) SS

I, James R. Rodgers of the Leben Drilling, Inc.
 upon oath state that the above and foregoing is a true and correct copy
 of the log of the Cerrow #1 Well.



James R. Rodgers

Subscribed and sworn to before me this 6th day of February, 1970

My Commission Expires:
 November 13, 1973

Helen L. Lindemuth