

15-163-21139-00-00

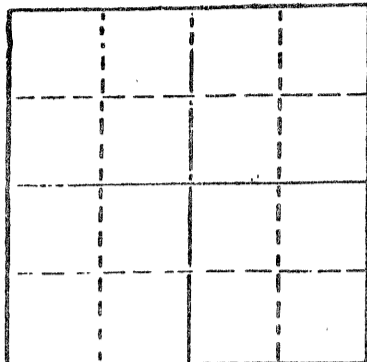
STATE OF KANSAS
STATE CORPORATION COMMISSION

WELL PLUGGING RECORD

Give All Information Completely
Make Required Affidavit
Mail or Deliver Report to
Conservation Division
State Corporation Comm.
245 North Water
Wichita, KS 67202

Rooks County. Sec. 5 Twp. 9 Rge. 19 N/W
Location as "NE/CNW $\frac{1}{4}$ SW $\frac{1}{4}$ " or footage from lines
C N/2 NE SW

Lease Owner Raymond Oil Company
Lease Name Ondrasek Well No. 1
Office Address One Main Place, Suite 900, Wichita, KS 67202
Character of Well (Completed as Oil, Gas or Dry Hole)



Locate well correctly on above
Section Plat

Dry Hole
Date Well completed 8-20 1980
Application for plugging filed 8-20 1980
Application for plugging approved 8-20 1980
Plugging commenced 8-20 1980
Plugging completed 8-20 1980
Reason for abandonment of well or producing formation

Dry Hole
If a producing well is abandoned, date of last production 19

Was permission obtained from the Conservation Division or its agents before plugging was commenced? Yes

Name of Conservation Agent who supervised plugging of this well Marion Schmidt
Producing formation Depth to top Bottom Total Depth of Well
Show depth and thickness of all water, oil and gas formations.

OIL, GAS OR WATER RECORDS

CASING RECORD

FORMATION	CONTENT	FROM	TO	SIZE	PUT IN	PULLED OUT
				8-5/8	249	-0-

Describe in detail the manner in which the well was plugged, indicating where the mud fluid was placed and the method or methods used in introducing it into the hold. If cement or other plugs were used, state the character of same and depth placed, from feet to feet for each plug set.

Mud laden fluid 3519-249
70 sks cement @ 800'
25 sks cement @ 240'
10 sks cement @ 40'
5 sks cement in rat hole

RECEIVED
STATE CORPORATION COMMISSION
8/26/80
AUG 26 1980
CONSERVATION DIVISION
Wichita, Kansas

(If additional description is necessary, use BACK of this sheet)

Name of Plugging Contractor Emphasis Oil Operations

STATE OF Kansas COUNTY OF Russell, ss.
Joe K. Branum (employee of owner) or (owner or operator)
of the above-described well, being first duly sworn on oath, says: That I have knowledge of the facts, statements, and matters herein contained and the log of the above-described well as filed and that the same are true and correct. So help me God.

(Signature) Joe K. Branum
Box 506, Russell, KS 67665
(Address)

SUBSCRIBED AND SWORN TO before me this 22nd day of August, 1980

My commission expires April 29, 1984

Joyce Ann Ridgley
Notary Public.
JOYCE ANN RIDGLEY
Russell County, Kansas
My Appt. Exp.

EMPHASIS OIL OPERATIONS
P.O. Box 506
Russell, Kansas 67665

15-163-21139-00-00

DRILLERS LOG

OPERATOR: Raymond Oil Company
One Main Place, Suite 900
Wichita, Kansas 67665

CONTRACTOR: Emphasis Oil Operations
P.O. Box 506
Russell, Kansas 67665

LEASE: Ondrasek WELL: #1

LOCATION: C N/2 NE SW
Section 5-9S-19W
Rooks County, Kansas

Total Depth: 3519'
Commenced: 8-11-80
Casing: 8-5/8" @ 249'

Elevation:
Completed: 8-20-80
Status: Dry Hole


DEPTHS & FORMATIONS

(All measurements from K.B.)

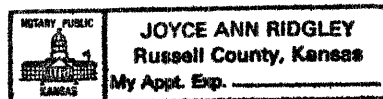
Soil & clay	30	Shale	2560
Shale	430	Shale & lime	3085
Shale & sand	1497	Lime & shale	3480
Anhydrite	1529	Lime (R.T.D.)	3519

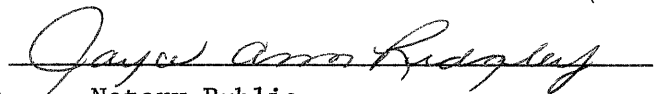
STATE OF KANSAS)
COUNTY OF RUSSELL) ss

I, Joe K. Branum, of Emphasis Oil Operations state that the above and foregoing is a true and correct log of the above captioned well.


Joe K. Branum

Subscribed and sworn to before me this 22nd day of August, 1980.
My Commission Expires: April 29, 1984.




Notary Public

RECEIVED
STATE CORPORATION COMMISSION
8/26/80
AUG 26 1980
CONSERVATION DIVISION
Wichita, Kansas