

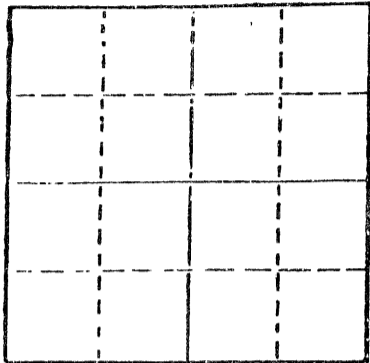
STATE OF KANSAS  
STATE CORPORATION COMMISSION

WELL PLUGGING RECORD

Give All Information Completely  
Make Required Affidavit  
Mail or Deliver Report to  
Conservation Division  
State Corporation Comm.  
245 North Water  
Wichita, KS 67202

Rocks \_\_\_\_\_ County. Sec. 31 Twp. 9 Rge. 18 E/W  
Location as "NE/CNW $\frac{1}{4}$ SW $\frac{1}{4}$ " or footage from lines \_\_\_\_\_

SE NE NE  
Lease Owner E. K. Edmiston  
Lease Name Pywell #1 Well No. \_\_\_\_\_  
Office Address Great Bend, Kansas 67530  
Character of Well (Completed as Oil, Gas or Dry Hole) \_\_\_\_\_



Locate well correctly on above  
Section Plat

Date Well completed \_\_\_\_\_ 19\_\_\_\_  
Application for plugging filed \_\_\_\_\_ 19\_\_\_\_  
Application for plugging approved \_\_\_\_\_ 19\_\_\_\_  
Plugging commenced 7/29/80 \_\_\_\_\_ 19\_\_\_\_  
Plugging completed 8/1/80 \_\_\_\_\_ 19\_\_\_\_  
Reason for abandonment of well or producing formation  
depleted.

If a producing well is abandoned, date of last production \_\_\_\_\_ 19\_\_\_\_

Was permission obtained from the Conservation Division or  
its agents before plugging was commenced? yes

Name of Conservation Agent who supervised plugging of this well Schmidt  
Producing formation \_\_\_\_\_ Depth to top \_\_\_\_\_ Bottom \_\_\_\_\_ Total Depth of Well 3757  
Show depth and thickness of all water, oil and gas formations.

OIL, GAS OR WATER RECORDS


CASING RECORD

FORMATION	CONTENT	FROM	TO	SIZE	PUT IN	PULLED OUT
				<u>8 5/8</u>	<u>253</u>	<u>none</u>
				<u>4 1/2</u>	<u>3756</u>	<u>2668</u>

Describe in detail the manner in which the well was plugged, indicating where the mud fluid was placed and the method or methods used in introducing it into the hold. If cement or other plugs were used, state the character of same and depth placed, from \_\_\_\_\_ feet to \_\_\_\_\_ feet for each plug set.

Sanded to 3375' and ran 4 sacks cement. Loaded hole, shot pipe at 3009', 2680', pulled 68 joints. Pumped 5 sacks hulls, 18 sacks gel, 140 sacks pos, 6% gel.

PLUGGING COMPLETE.



(If additional description is necessary, use BACK of this report)

Name of Plugging Contractor KELSO CASING PULLING  
CHASE, KANSAS

STATE OF KANSAS COUNTY OF RICE  
R. DARRELL KELSO (employee of owner) or (owner or operator)

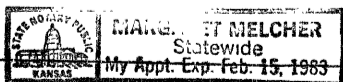
of the above-described well, being first duly sworn on oath, says: That I have knowledge of the facts, statements, and matters herein contained and the log of the above-described well as filed and that the same are true and correct. So help me God.

(Signature) R. Darrell Kelso  
CHASE, KANSAS (Address)

SUBSCRIBED AND SWORN TO before me this 20th day of August, 19 80

Margaret Melcher  
Notary Public.

My commission expires



DRILLERS' WELL LOG

DATE COMMENCED: November 1, 1977  
DATE COMPLETED: November 10, 1977

Edmiston Oil Co.  
"PYWELL # 1"  
SE NE NE  
Sec 31-T9S-R18W  
Rooks County, Kansas

ELEVATION: 2182 K.B.

0 - 253' Clay, Shale, Streaks Sand  
253 - 1605' Shale, Sand  
1605 - 1644' Anhydrite  
1644 - 3346' Shale and Lime  
3346 - 3350' Shale  
3350 - 3364' Lime and Shale  
3364 - 3625' Lime  
3625 - 3734' Lime, Shale, Sand, Chert  
3734 - 3757' Dolomite  
3757' RTD

FORMATION TOPS

Anhydrite 1605  
Heebner 3346  
Toronto 3364  
Kansas City 3385  
Conglomerate 3625  
Arbuckle 3734  
RTD 3757

SURFACE PIPE:

Set used 8 5/8", 28# pipe at  
253' w/160 sacks Common,  
2% Gel, 3% ca. ch.

PRODUCTION PIPE:

Ran new 4 1/2", 10 1/2# casing at  
3755' w/175 sacks 50/50 Pozmix,  
salt sat. 10 bbls salt flush  
ahead.


A F F I D A V I T

STATE OF KANSAS )  
COUNTY OF BARTON ) ss.

Larry Curtis, of lawful age, does swear and state that the facts and  
statements herein contained are true and correct to the best of his knowledge.

RECEIVED  
STATE CONSERVATION COMMISSION  
8/14/80  
WICHITA - 21280  
CONSERVATION DIVISION  
Wichita, Kansas

Larry Curtis



Subscribed and sworn to before me this 14th day of November, 1977.

Dorothy M. Hague  
Notary Public

My Commission Expires: April 11, 1978

NOV 17 1977