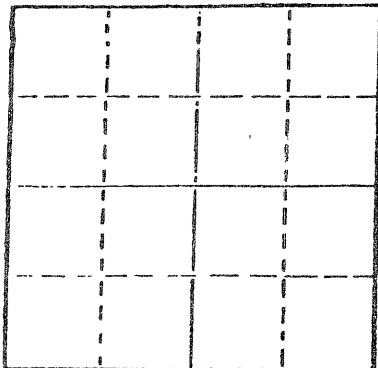


STATE OF KANSAS
STATE CORPORATION COMMISSION

WELL PLUGGING RECORD

Give All Information Completely
Make Required Affidavit
Mail or Deliver Report to
Conservation Division
State Corporation Comm.
245 North Water
Wichita, KS 67202



Locate well correctly on above Section Plot

Rooks County. Sec. 31 Twp. 9s Rge. 18w E/W
Location as "NE/CNW1/4SW1/4" or footage from lines 50' South SE SW NW
Lease Owner Lawbanco Drilling, Inc.
Lease Name Mayhew Well No. 1
Office Address Box 289 Natoma, Kansas 67651
Character of Well (Completed as Oil, Gas or Dry Hole) dry hole
Date Well completed 8-24-81 19__
Application for plugging filed 8-24-81 19__
Application for plugging approved 8-24-81 19__
Plugging commenced 7:40 A.M. 8-24-81 19__
Plugging completed 9:00 A.M. 8-24-81 19__
Reason for abandonment of well or producing formation dry
If a producing well is abandoned, date of last production 19__

Was permission obtained from the Conservation Division or its agents before plugging was commenced? yes

Name of Conservation Agent who supervised plugging of this well Marion Schmidt
Producing formation _____ Depth to top _____ Bottom _____ Total Depth of Well _____
Show depth and thickness of all water, oil and gas formations.


OIL, GAS OR WATER RECORDS

CASING RECORD

FORMATION	CONTENT	FROM	TO	SIZE	PUT IN	PULLED OUT

Describe in detail the manner in which the well was plugged, indicating where the mud fluid was placed and the method or methods used in introducing it into the hold. If cement or other plugs were used, state the character of same and depth placed, from _____ feet to _____ feet for each plug set.

Spotted 70 sacks at 920'
Spotted 30 sacks at 150'
Spotted 10 sacks at 40' with 1/2 sack hulls and plug for bridge
Plugged rat hole with 5 sacks
Total 115 sacks 50/50 poz 4% gel 3% cc



(If additional description is necessary, use BACK of this sheet)

Name of Plugging Contractor Lawbanco Drilling, Inc.
Box 289 Natoma, Kansas 67651

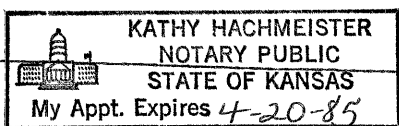
STATE OF Kansas COUNTY OF Osborne
R.L. Finnesy (employee of owner) or (owner or operator)

of the above-described well, being first duly sworn on oath, says: That I have knowledge of the facts, statements, and matters herein contained and the log of the above-described well as filed and that the same are true and correct. So help me God.

(Signature) R.L. Finnesy
2220 Marjorie Hays, Kansas 67663
(Address)

SUBSCRIBED AND SWORN TO before me this 27th day of August, 1981

My commission expires



Kathy Hachmeister
Notary Public.
Kathy Hachmeister

KANSAS

WELL COMPLETION REPORT AND
DRILLER'S LOG

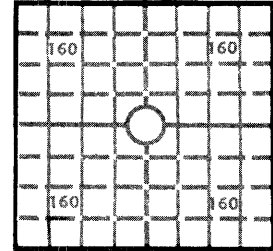
API No. 15 — Rooks 163 — 21,375-00-00
County Number

S. 31 T. 9S R. 18W^E_W

Loc. 50' South SE SW NW

County Rooks

640 Acres
N



Locate well correctly

Elev.: Gr. 2192

DF 2195 KB 2197

Operator
Lawbanco Drilling, Inc.

Address
Box 289 Natoma, Kansas 67651

Well No. 1 Lease Name Mayhew

Footage Location
feet from (N) (S) line _____ feet from (E) (W) line _____

Principal Contractor Lawbanco Drilling, Inc. Geologist Chuck Rhoades

Spud Date 8-18-81 Date Completed 8-24-81 Total Depth 3743 P.B.T.D. _____

Directional Deviation _____ Oil and/or Gas Purchaser _____

CASING RECORD

Report of all strings set — surface, intermediate, production, etc.

Purpose of string	Size hole drilled	Size casing set (in O.D.)	Weight lbs/ft.	Setting depth	Type cement	Sacks	Type and percent additives
Surface	12 1/4	8 5/8	20	166	common	180	Quikset

LINER RECORD

PERFORATION RECORD

Top, ft.	Bottom, ft.	Sacks cement	Shots per ft.	Size & type	Depth interval

TUBING RECORD

Size	Setting depth	Packer set at

ACID, FRACTURE, SHOT, CEMENT SQUEEZE RECORD

Amount and kind of material used	Depth interval treated

INITIAL PRODUCTION

Date of first production _____ Producing method (flowing, pumping, gas lift, etc.) _____

RATE OF PRODUCTION PER 24 HOURS	Oil	Gas	Water	Gas-oil ratio

Disposition of gas (vented, used on lease or sold) _____ Producing interval (s) _____

INSTRUCTIONS: As provided in KCC Rule 82-2-125, within 90 days after completion of a well, one completed copy of this Drillers Log shall be transmitted to the State Geological Survey of Kansas, 4150 Monroe Street, Wichita, Kansas 67209. Copies of this form are available from the Conservation Division, State Corporation Commission, 245 No. Water, Wichita, Kansas 67202. Phone AC 316-522-2206. If confidential custody is desired, please note Rule 82-2-125. Drillers Logs will be on open file in the Oil and Gas Division, State Geological Survey of Kansas, Lawrence, Kansas 66044.

Operator Lawbanco Drilling, Inc.		DESIGNATE TYPE OF COMP.: OIL, GAS, DRY HOLE, SWDW, ETC.: dry hole
Well No. 1	Lease Name Mayhew	
S 21 T 9 S R 18 W W 50 South SE SW NW		

WELL LOG

Show all important zones of porosity and contents thereof; cored intervals, and all drill-stem tests, including depth interval tested, cushion used, time tool open, flowing and shut-in pressures, and recoveries.

SHOW GEOLOGICAL MARKERS, LOGS RUN, OR OTHER DESCRIPTIVE INFORMATION.

FORMATION DESCRIPTION, CONTENTS, ETC.	TOP	BOTTOM	NAME	DEPTH
0 to 825 Sand and shale				
825 to 1561 Shale and sand				
1561 to 1614 Sand and shale				
1614 to 1648 Anhydrite				
1648 to 1855 Shale				
1855 to 2250 Sand and shale				
2250 to 2593 Shale and sand				
2593 to 3265 Shale and lime				
3265 to 3463 Lime and shale				
3463 to 3575 Shale and lime				
3575 to 3700 Shale and lime				
3700 to 3743 Low penn arbuckle	RTD			

USE ADDITIONAL SHEETS, IF NECESSARY, TO COMPLETE WELL RECORD

RECEIVED
 STATE CORPORATION COMMISSIONER
 8/28/81
 CONSERVATION DIVISION
 Wichita, Kansas

Date Received	<i>RT Finney</i> Signature
	Drilling Superintendent Title
	August 27, 1981 Date