


KANSAS CORPORATION COMMISSION  
OIL & GAS CONSERVATION DIVISION  
**WELL PLUGGING APPLICATION**  
Please TYPE Form and File ONE Copy



Form GP-1  
September 2003  
This Form must be Typed  
Form must be Signed  
All blanks must be Filled

API # 15 - 083-21222-0001 (Identifier Number of this well). This must be listed for wells drilled since 1967; if no API # was issued, indicate original spud or completion date spud 11/01/1985.

Well Operator: Kodiak Petroleum, Inc. KCC License #: 9971  
(Owner / Company Name) (Operator's)

Address: P.O. Box 4677 City: Englewood

State: Colorado Zip Code: 80155 Contact Phone: ( 303 ) 790 - 7550

Lease: Ewy Well #: 1 Sec. 22 Twp. 22 S. R. 22  East  West

SW - W/2 - NW - NE Spot Location / QQQQ County: Hodgeman

660 4387 Feet (in exact footage) From  North /  South (from nearest outside section corner) Line of Section (Not Lease Line)

2310 2406 Feet (in exact footage) From  East /  West (from nearest outside section corner) Line of Section (Not Lease Line)

Per GPS - KCC-DG

Check One:  Oil Well  Gas Well  D&A  Cathodic  Water Supply Well  
 SWD Docket # \_\_\_\_\_  ENHR Docket # E-26,624.1  Other: \_\_\_\_\_

Conductor Casing Size: \_\_\_\_\_ Set at: \_\_\_\_\_ Cemented with: \_\_\_\_\_ Sacks

Surface Casing Size: 8 5/8" Set at: 1337' Cemented with: 625 Sacks


Production Casing Size: 4 1/2" Set at: 4449' Cemented with: 110 Sacks

List (ALL) Perforations and Bridgeplug Sets: perf'd 4410' to 4414' Note Ron & Dan's Oil Company filed a 7/89 Form U-1 that indicates a TD of 4455' and that as well as the above perms it is open hole from 4449' to 4455'.

Elevation: 2185 ( G.L. /  K.B.) T.D.: 4450 PBDT: unknown Anhydrite Depth: unknown  
(Stone Corral Formation)

Condition of Well:  Good  Poor  Casing Leak  Junk in Hole

Proposed Method of Plugging (attach a separate page if additional space is needed): Per KCC regulations.



Is Well Log attached to this application as required?  Yes  No Is ACO-1 filed?  Yes  No

If not explain why? No ACO-1 in files or filed with KCC. Jamin Energy Drillers Log and Ron & Dan's Oil Co. 7/89 U-1 are attached.

Plugging of this Well will be done in accordance with K.S.A. 55-101 et. seq. and the Rules and Regulations of the State Corporation Commission.

List Name of Company Representative authorized to be in charge of plugging operations: Kent A. Johnson  
Phone: ( 303 ) 790 - 7550

Address: P.O. Box 4677 City / State: Englewood, Colorado 80155-4677

Plugging Contractor: Mike Kelso Oil, Inc KCC License #: 31529  
(Company Name) (Contractor's)

Address: P.O. Box 467 Chase, Kansas 67524-0467 Phone: ( 620 ) 938 - 2943

Proposed Date and Hour of Plugging (if known?): \_\_\_\_\_

Payment of the Plugging Fee (K.A.R. 82-3-118) will be guaranteed by Operator or Agent

Date: 3/23/2007 Authorized Operator / Agent: Charles J. Boh  
(Signature)

Mail to: KCC - Conservation Division, 130 S. Market - Room 2078, Wichita, Kansas 67202

TO:  
 State Corporation Commission  
 Conservation Division - UIC Section  
 200 Colorado Derby Building  
 Wichita, Kansas 67202-1286

Docket # E26 624  
 API # \_\_\_\_\_

**APPLICATION FOR INJECTION WELL**

Disposal  ~~Water~~  
 Enhanced Recovery: Repressuring   
 DEC 30 1992 Waterflood   
 Tertiary   
 Date: December 23, 1992  
 Operator License # 30846  
 Operator: Ron and Dan's Oil Company  
 Address: 1570 West Alameda  
 Denver, CO 80223  
 Contact Person: James W. Thompson  
 Phone (316) - 262-0400

WELL LOCATION:  
CW/2NW NE, Sec. 22, T22 S, R 22 W/W  
4620 feet from SOUTH section line  
2370 feet from EAST section line  
 LEASE DESCRIPTION: Northeast Quarter  
Sec 22, Twp. 22S, Rge. 22 W  
 Lease Name Rwy Well # 1  
 Field Name Hanston-Oppy  
 County Hodgeman  
 DEEPEST USABLE WATER:  
 Formation: Cedar Hills  
 Depth to bottom of formation 955

Check One:  Old Well Being Converted;  Newly Drilled Well;  Well to be Drilled  
 Surface Elevation: 2180 feet; Well Total Depth: 4455 feet; Plug Back Depth N/A feet.  
 Datum of top of injection formation: minus 2226 feet (reference mean sea level).

**INJECTION FORMATION DESCRIPTION:**

Name	top/bottom	perf/open hole	depth
<u>Mississippian Osage</u>	<u>4406 / 4455</u>	<u>Perf</u>	at <u>4410</u> to <u>4414</u> feet
<u>" "</u>	<u>/ Open Hole</u>		at <u>4449</u> to <u>4455</u> feet

**LIST OF WELLS SUPPLYING SALT WATER (attach additional sheets if necessary).**

LEASE OPERATOR	LEASE NAME	LEASE DESCRIPTION	WELL ID & SPOT LOCATION
1. Ron & Dan's Oil Co.	Sipes	NW/4 22-22S-22W	#1 Sipes 150'S C S/2 NW/4
2. "	"	"	#3 Sipes (OWWO) C SE NW
3.			

PRODUCING FORMATION	STRATA DEPTH	TOTAL DISSOLVED SOLIDS (if available)
1. Mississippian Osage	<u>4400</u> to <u>4410</u> feet	<b>RECEIVED</b> _____ mg/l
2. " "	<u>4394</u> to <u>4408</u> feet	<b>APR 02 2007</b> _____ mg/l
3.	_____ to _____ feet	<b>KCC WICHITA</b> _____ mg/l

Maximum Requested Liquid Injection Rate: 1500 bbls/day; or  
 Maximum Requested Gas Injection Rate: \_\_\_\_\_ scf/day. Type of Gas \_\_\_\_\_  
 Maximum Requested Injection Pressure: 500 psig.

# KANSAS

CORPORATION COMMISSION

Kathleen Sebelius, Governor    Brian J. Moline, Chair    Robert E. Krehbiel, Commissioner    Michael C. Moffet, Commissioner

## NOTICE OF RECEIPT OF WELL PLUGGING APPLICATION (CP-1)

Kodiak Petroleum, Inc.  
PO Box 4677  
Englewood, CO 80155

April 05, 2007

Re: EWY #1  
API 15-083-21222-00-01  
SWNWNE 22-22S-22W, 4387 FSL 2406 FEL  
HODGEMAN COUNTY, KANSAS

Dear Operator:

This letter is to notify you that the Conservation Division is in receipt of your plugging proposal, form CP-1, for the above-captioned well.


Your CP-1 has been reviewed by the Conservation Division central office for completeness and to verify license numbers. The plugging proposal will now be forwarded to the district office listed below for review of your proposed method of plugging.

**Please contact the district office for approval of your proposed plugging method at least five (5) days before plugging the well, pursuant to K.A.R. 82-3-113 (b). If a workover pit will be used during the plugging of the well it must be permitted. A CDP-1 form must be filed and approved prior to the use of the pit.**

The Conservation Division's review of form CP-1, either in the central or district office, does not include an inquiry into well ownership or the filing operator's legal right to plug the well.

**This notice in no way constitutes authorization to plug the above-captioned well by persons not having legal rights of ownership or interest in the well. This notice is void after ninety (90) days from the above date.**

Sincerely



Barry Metz  
Deputy Director

District: #1  
210 E Frontview, Suite A  
Dodge City, KS 67801  
(620) 225-8888