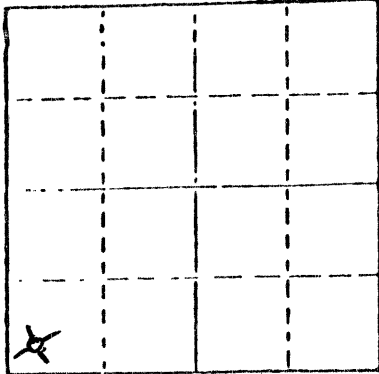


STATE OF KANSAS  
STATE CORPORATION COMMISSION

WELL PLUGGING RECORD

Give All Information Completely  
Make Required Affidavit  
Mail or Deliver Report to  
Conservation Division  
State Corporation Comm.  
245 North Water  
Wichita, KS 67202



Locate well correctly on above Section Plat

Rocks \_\_\_\_\_ County. Sec. 34 Twp. 9S Rge. 19 E/W  
Location as "NE/CNW\SW\1" or footage from lines \_\_\_\_\_  
SW SW SW  
Lease Owner Energy Three, Inc.  
Lease Name Glaze Well No. #1  
Office Address P.O. Box 1505 Great Bend, Ks. 67650  
Character of Well (Completed as Oil, Gas or Dry Hole) \_\_\_\_\_  
Dry Hole  
Date Well completed June 19, 1980  
Application for plugging filed June 19, 1980  
Application for plugging approved June 19, 1980  
Plugging commenced June 19, 1:00 P.M. 1980  
Plugging completed June 19, 2:30 P.M. 1980  
Reason for abandonment of well or producing formation \_\_\_\_\_  
No Commercial Production  
If a producing well is abandoned, date of last production \_\_\_\_\_  
19

Was permission obtained from the Conservation Division or its agents before plugging was commenced? yes

Name of Conservation Agent who supervised plugging of this well Marion Schmidt  
Producing formation \_\_\_\_\_ Depth to top \_\_\_\_\_ Bottom \_\_\_\_\_ Total Depth of Well 3730'  
Show depth and thickness of all water, oil and gas formations.

OIL, GAS OR WATER RECORDS

CASING RECORD

FORMATION	CONTENT	FROM	TO	SIZE	PUT IN	PULLED OUT
surface casing	common	0	234.95'	8 5/8"	234.95'	0

Describe in detail the manner in which the well was plugged, indicating where the mud fluid was placed and the method or methods used in introducing it into the hold. If cement or other plugs were used, state the character of same and depth placed, from \_\_\_\_\_ feet to \_\_\_\_\_ feet for each plug set.

Plug #1 @ 790' with 70 sxs  
Plug #2 @ 230' with 30 sxs  
Plug #3 @ 40' with 10 sxs  
5 sxs in rathole  
50-50 poz 6% gel  
completed @ 2:30 P.M.

RECEIVED  
STATE CORPORATION COMMISSION  
7-3-80  
JUL - 3 1980

(If additional description is necessary, use BACK of this sheet)

Name of Plugging Contractor Pioneer Drilling Company, Inc.  
308 West Mill Plainville, Wichita, Kansas 67663

STATE OF KANSAS COUNTY OF BARTON, ss.  
R. D. STANDLEE (employee of owner) or (owner or operator)  
of the above-described well, being first duly sworn on oath, says: That I have knowledge of the facts, statements, and matters herein contained and the log of the above-described well as filed and that the same are true and correct. So help me God.

(Signature) [Signature]  
P.O. Box 1505, GREAT BEND, KANSAS  
(Address)

SUBSCRIBED AND SWORN TO before me this 2ND day of JULY, 1980

My commission expires \_\_\_\_\_



[Signature]  
Notary Public.  
HOWARD D. EWERT

WELL LOG

OPERATOR: Energy Three, Inc.

WELL NAME: Glaze #1 LOCATION: SW SW SW 34-9S-19W

COUNTY: Rooks STATE: Kansas

WELL COMMENCED: June 10, 1980 WELL COMPLETED: June 19, 1980

ELEVATION: 2198' K.B. TOTAL DEPTH: 3730'

PRODUCTION: D & A RIG NO: #3

CASING - 8-5/8": 234.95' of used 28# cemented with 100 sxs common 3% cc 2% gel  
 5-1/2": none

ALL MEASUREMENTS TAKEN FROM THE TOP OF ROTARY BUSHING:

FROM	TO	FORMATION	DEVIATION FROM VERTICAL	REMARKS:
0'	128'			
128'	511'	sand and shale		
511'	667'	sand and clay		
667'	1326'	sand and clay		
1326'	1576'	sand and shale		
1576'	1612'	Anhydrite		
1612'	1653'	sand and shale		
1653'	1845'	shale		
1845'	1940'	shale		
1940'	2154'	lime and shale		
2154'	2403'	lime and shale		
2403'	2607'	lime and shale		
2607'	2775'	lime and shale		
2775'	2896'	lime and shale		
2896'	3056'	lime and shale		
3056'	3154'	lime and shale		
3154'	3262'	lime and shale		
3262'	3338'	lime and shale		
3338'	3394'	lime and shale		
3394'	3462'	lime		
3462'	3477'	lime and shale		
3477'	3567'	lime and shale		
3567'	3650'	lime and shale		
3650'	3710'	lime and shale		
3710'	3730'	lime and shale		
3730'	RTD			

RECEIVED  
 STATE CORPORATION COMMISSION  
 AUG 15 1980  
 CONSERVATION DIVISION  
 Wichita, Kansas

STATE OF KANSAS  
 COUNTY OF


The undersigned hereby certifies that to the best of his knowledge and belief, the above facts are true and correct

PIONEER DRILLING CO., INC.

By [Signature]

SUBSCRIBED AND SWORN TO, BEFORE ME, THIS 27th day of June, 1980.

[Signature]  
 - NOTARY PUBLIC



KANSAS

WELL COMPLETION REPORT AND DRILLER'S LOG

S. 34 T. 9 R. 19 W

API No. 15 — 163 — 21,048-00-00  
County Number

Loc. SW SW SW

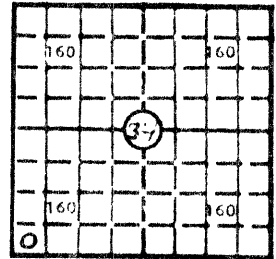
Operator Energy Three, Inc.

County Rooks

Address P. O. Box 1505 Great Bend, Kansas 67530

640 Acres  
N

Well No. #1 Lease Name Glaze



Footage Location 330 feet from XX (S) line 330 feet from XX (W) line

Principal Contractor PIONEER DRILLING Co. Geologist JERRY KNOBEL

Elev.: Gr. 2193

Spud Date 5-15-80 Date Completed 6-20-80 Total Depth 3730 P.B.T.D.

Directional Deviation Oil and/or Gas Purchaser

DF KB 2198

CASING RECORD

Report of all strings set — surface, intermediate, production, etc.

Purpose of string	Size hole drilled	Size casing set (in O.D.)	Weight lbs/ft.	Setting depth	Type cement	Sacks	Type and percent additives
SURFACE	12 1/4	8 5/8	24	238	COMMON	100	3 % CC 2 % GEL

LINER RECORD

PERFORATION RECORD

Top, ft.	Bottom, ft.	Sacks cement	Shots per ft.	Size & type	Depth interval

TUBING RECORD

Size	Setting depth	Packer set at

ACID, FRACTURE, SHOT, CEMENT SQUEEZE RECORD

Amount and kind of material used	Depth interval treated

RECEIVED  
STATE CORPORATION COMMISSION  
AUG 15 1980  
8 15 80  
CONSERVATION DIVISION  
Wichita, Kansas

INITIAL PRODUCTION

Date of first production DRY HOLE Producing method (flowing, pumping, gas lift, etc.)

RATE OF PRODUCTION PER 24 HOURS Oil Gas Water Gas-oil ratio  
bbls. MCF bbls. CFPB

Disposition of gas (vented, used on lease or sold) Producing interval (s)

INSTRUCTIONS: As provided in KCC Rule 82-2-125, within 90 days after completion of a well, one completed copy of this Drillers Log shall be transmitted to the State Geological Survey of Kansas, 4150 Monroe Street, Wichita, Kansas 67209. Copies of this form are available from the Conservation Division, State Corporation Commission, 245 No. Water, Wichita, Kansas 67202. Phone AC 316-522-2206. If confidential custody is desired, please note Rule 82-2-125. Drillers Logs will be on open file in the Oil and Gas Division, State Geological Survey of Kansas, Lawrence, Kansas 66044.

Operator ENERGY THREE, INC.		DESIGNATE TYPE OF COMP.: OIL, GAS, DRY HOLE, SWDW, ETC.: DRY HOLE
Well No. 1	Lease Name GLAZE	
S <u>34</u> T <u>9S</u> R <u>19</u> <del>W</del> W		ROOKS COUNTY, KANSAS

**WELL LOG**


Show all important zones of porosity and contents thereof; cored intervals, and all drill-stem tests, including depth interval tested, cushion used, time tool open, flowing and shut-in pressures, and recoveries.

SHOW GEOLOGICAL MARKERS, LOGS RUN, OR OTHER DESCRIPTIVE INFORMATION.

FORMATION DESCRIPTION, CONTENTS, ETC.	TOP	BOTTOM	NAME	DEPTH
-----	0	128	No ELECTRIC LOGS RUN	RTD
SAND AND SHALE	128	511		
SAND AND CLAY	511	667		
SAND AND CLAY	667	1326		
SAND AND SHALE	1326	1576		
ANHYDRITE	1576	1612		
1612 SAND AND SHALE	1612	1653		
SHALE	1653	1845		
SHALE	1845	1940		
LIME AND SHALE	1940	2154		
LIME AND SHALE	2154	2403		
LIME AND SHALE	2403	2607		
LIME AND SHALE	2607	2775		
LIME AND SHALE	2775	2896		
LIME AND SHALE	2896	3056		
LIME AND SHALE	3056	3154		
LIME AND SHALE	3154	3262		
LIME AND SHALE	3262	3338		
LIME AND SHALE	3338	3394		
LIME	3394	3462		
LIME AND SHALE	3462	3477		
LIME AND SHALE	3477	3567		
LIME AND SHALE	3567	3650		
LIME AND SHALE	3650	3710		
LIME AND SHALE	3710	3730		

RECEIVED  
STATE CORPORATION COMMISSION  
AUG 15 1980

USE ADDITIONAL SHEETS, IF NECESSARY, TO COMPLETE WELL RECORD.

Date Received	 Signature
	EXECUTIVE VICE PRESIDENT
	Title
	JULY 7, 1980
	Date