

For KCC Use: 5-807
 Effective Date: 3
 District # 3
 SGA? Yes No

KANSAS CORPORATION COMMISSION
 OIL & GAS CONSERVATION DIVISION

Form C-1

December 2002

Form must be Typed
 Form must be Signed

All blanks must be Filled

NOTICE OF INTENT TO DRILL

Must be approved by KCC five (5) days prior to commencing well

Expected Spud Date May 4, 2007
 month day year

OPERATOR: License# 33365
 Name: Layne Energy Operating, LLC
 Address: 1900 Shawnee Mission Parkway
 City/State/Zip: Mission Woods, KS 66205
 Contact Person: Brent Natrass
 Phone: 913-748-3960

CONTRACTOR: License# 33606
 Name: Thornton Air

| | | |
|--|-----------------------------------|---|
| Well Drilled For: | Well Class: | Type Equipment: |
| <input type="checkbox"/> Oil | <input type="checkbox"/> Enh Rec | <input checked="" type="checkbox"/> Infield |
| <input checked="" type="checkbox"/> Gas | <input type="checkbox"/> Storage | <input type="checkbox"/> Pool Ext. |
| <input type="checkbox"/> OWWO | <input type="checkbox"/> Disposal | <input type="checkbox"/> Wildcat |
| <input type="checkbox"/> Seismic; # of Holes | <input type="checkbox"/> Other | <input type="checkbox"/> Cable |
| <input type="checkbox"/> Other | | |

If OWWO: old well information as follows:
 Operator: _____
 Well Name: _____
 Original Completion Date: _____ Original Total Depth: _____

Directional, Deviated or Horizontal wellbore? Yes No

If Yes, true vertical depth: _____

Bottom Hole Location: _____

KCC DKT #: _____

Spot _____ NE _____ SW _____ Sec. 17 Twp. 32 S. R. 17 East West

1980' _____ feet from N / S Line of Section
1980' _____ feet from E / W Line of Section

Is SECTION Regular Irregular?

(Note: Locate well on the Section Plat on reverse side)

County: Montgomery

Lease Name: Jabben Well #: 11-17

Field Name: Coffeyville-Cherryvale

Is this a Prorated / Spaced Field? Yes No

Target Formation(s): Cherokee Coals

Nearest Lease or unit boundary: 660'

Ground Surface Elevation: 808' feet MSL

Water well within one-quarter mile: Yes No

Public water supply well within one mile: Yes No

Depth to bottom of fresh water: 150

Depth to bottom of usable water: 150

Surface Pipe by Alternate: 1 2

Length of Surface Pipe Planned to be set: 20'

Length of Conductor Pipe required: None

Projected Total Depth: 1100 Feet

Formation at Total Depth: Mississippian

Water Source for Drilling Operations:

Well Farm Pond Other X

DWR Permit #: _____

(Note: Apply for Permit with DWR)

Will Cores be taken? Yes No

If Yes, proposed zone: _____

RECEIVED

KANSAS CORPORATION COMMISSION

MAY 03 2007

AFFIDAVIT

The undersigned hereby affirms that the drilling, completion and eventual plugging of this well will comply with K.S.A. 55 et. seq.

It is agreed that the following minimum requirements will be met:

1. Notify the appropriate district office **prior** to spudding of well;
2. A copy of the approved notice of intent to drill **shall be** posted on each drilling rig;
3. The minimum amount of surface pipe as specified below **shall be set** by circulating cement to the top; in all cases surface pipe **shall be set** through all unconsolidated materials plus a minimum of 20 feet into the underlying formation.
4. If the well is dry hole, an agreement between the operator and the district office on plug length and placement is necessary **prior to plugging**;
5. The appropriate district office will be notified before well is either plugged or production casing is cemented in;
6. If an ALTERNATE II COMPLETION, production pipe shall be cemented from below any usable water to surface within **120 days** of spud date. Or pursuant to Appendix "B" - Eastern Kansas surface casing order #133,891-C, which applies to the KCC District 3 area, alternate II cementing must be completed within 30 days of the spud date or the well shall be plugged. **In all cases, NOTIFY district office** prior to any cementing.

I hereby certify that the statements made herein are true and to the best of my knowledge and belief.

Date: April 27, 2007 Signature of Operator or Agent: MRS Natrass Title: Agent

For KCC Use ONLY
 API # 15 - 125-31354-0000
 Conductor pipe required None feet
 Minimum surface pipe required 20 feet per Alt. X 2
 Approved by: RH 5-3-07
 This authorization expires: 11-3-07
 (This authorization void if drilling not started within 6 months of approval date.)
 Spud date: _____ Agent: _____

Remember to:

- File Drill Pit Application (form CDP-1) with Intent to Drill;
- File Completion Form ACO-1 within 120 days of spud date;
- File acreage attribution plat according to field proration orders;
- Notify appropriate district office 48 hours prior to workover or re-entry;
- Submit plugging report (CP-4) after plugging is completed;
- Obtain written approval before disposing or injecting salt water.
- If this permit has expired (See: authorized expiration date) please check the box below and return to the address below.

Well Not Drilled - Permit Expired

Signature of Operator or Agent: _____

Date: _____

Mail to: KCC - Conservation Division, 130 S. Market - Room 2078, Wichita, Kansas 67202

17
32
17E

IN ALL CASES PLOT THE INTENDED WELL ON THE PLAT BELOW

Plat of acreage attributable to a well in a prorated or spaced field

If the intended well is in a prorated or spaced field, please fully complete this side of the form. If the intended well is in a prorated or spaced field complete the plat below showing that the well will be properly located in relationship to other wells producing from the common source of supply. Please show all the wells and within 1 mile of the boundaries of the proposed acreage attribution unit for gas wells and within 1/2 mile of the boundaries of the proposed acreage attribution unit for oil wells.

API No. 15 - 125-31354-0000
Operator: Layne Energy Operating, LLC
Lease: Jabben
Well Number: 11-17
Field: Coffeyville-Cherryvale
Number of Acres attributable to well: _____
QTR / QTR / QTR of acreage: _____ - NE - SW

Location of Well: County: Montgomery
1980' _____ feet from N / S Line of Section
1980' _____ feet from E / W Line of Section
Sec. 17 Twp. 32 S. R. 17 East West

Is Section: Regular or Irregular

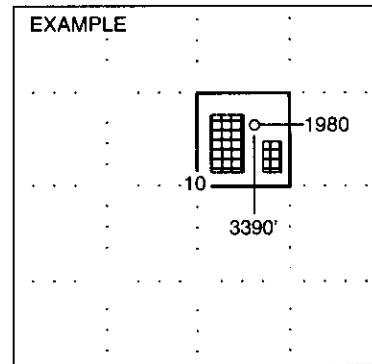
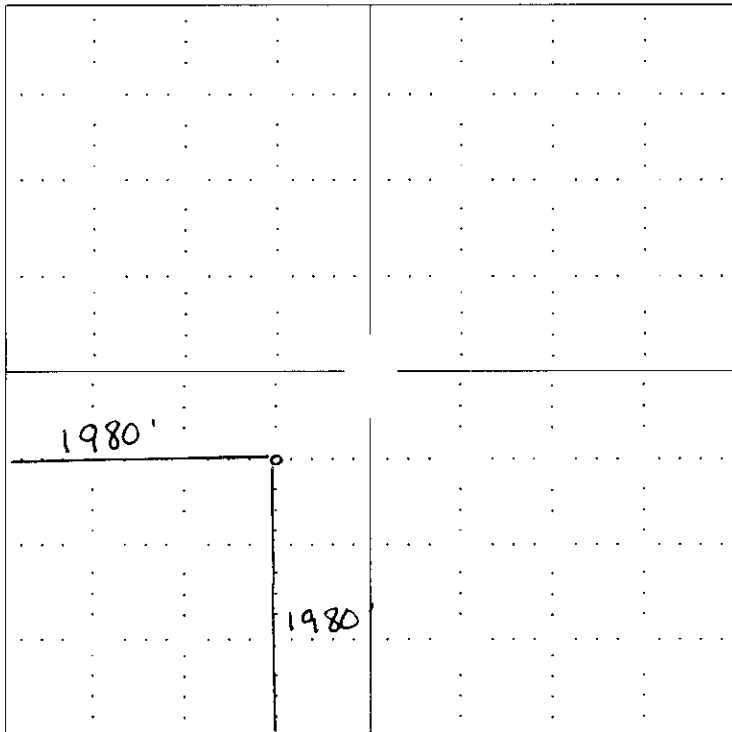
If Section is Irregular, locate well from nearest corner boundary.

Section corner used: NE NW SE SW

PLAT

(Show location of the well and shade attributable acreage for prorated or spaced wells.)

(Show footage to the nearest lease or unit boundary line.)



SEWARD CO.

RECEIVED
KANSAS CORPORATION COMMISSION

MAY 03 2007

CONSERVATION DIVISION
MONTA, KS

In plotting the proposed location of the well, you must show:

1. The manner in which you are using the depicted plat by identifying section lines, i.e. 1 section, 1 section with 8 surrounding sections, 4 sections, etc.
2. The distance of the proposed drilling location from the section's south / north and east / west.
3. The distance to the nearest lease or unit boundary line.
4. If proposed location is located within a prorated or spaced field a certificate of acreage attribution plat must be attached: (C0-7 for oil wells; CG-8 for gas wells).



CORNERSTONE REGIONAL SURVEYING, LLC

15-125-31354-0000

1921 North Penn Ave.
Independence, KS 67301

Telephone: 620-331-6767
Fax: 620-331-6776

WELL LOCATION REPORT

Including Latitude & Longitude

| | |
|--------------------------|---|
| LEASE NAME: | Jabben 11-17 |
| COUNTY: | Montgomery |
| OPERATOR: | Layne Energy <i>CN</i> |
| LOCATION: | 1980' FSL, 1980' FWL, Sec. 17, Twp. 32S, Rge. 17E |
| LATITUDE: | <i>NE-SW</i> N 37° 15' 28.30" <i>37.257861</i> |
| LONGITUDE: | W 95° 34' 10.48" <i>-95.569578</i> |
| GROUND ELEVATION: | 808 feet <i>Coffeyville-</i> |
| SCALE: | 1" = 2000' <i>Cherryvale</i> |
| DATE: | April 23, 2007 <i>56W</i> |
| SURVEYED BY: | Keith Matlock <i>1100'</i> |
| DRAWN BY: | Gary Walker |
| AUTHORIZED BY: | Kimberlee Dixon |
| DIRECTIONS | See reverse for directions from 4800 Rd. and 5300 Rd. |
| | |
| | |
| | |
| | |
| | |
| | |

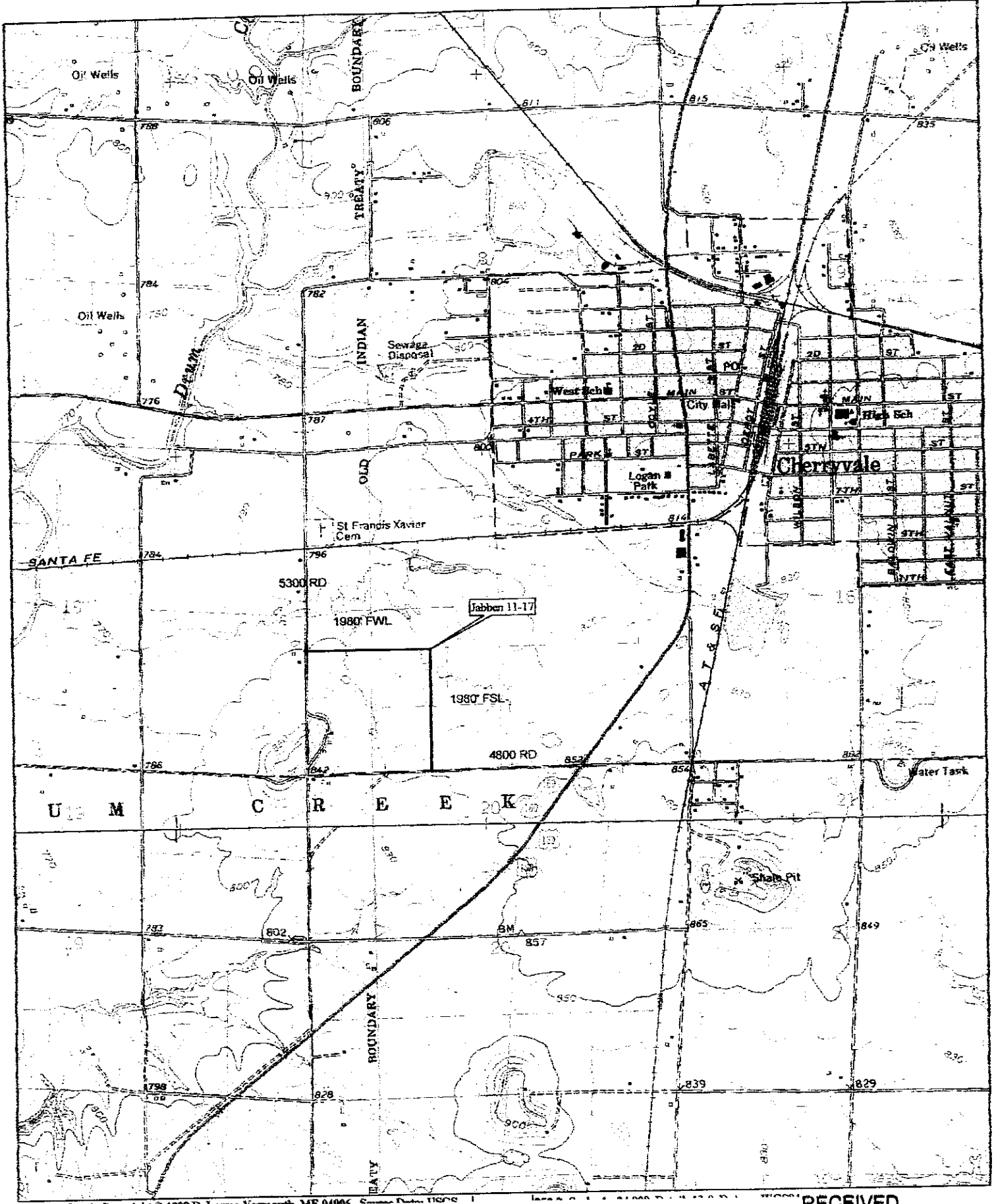
660'

RECEIVED
KANSAS CORPORATION COMMISSION

MAY 03 2007

CONSERVATION DIVISION
WICHITA, KS

15-125-31 354-0000



RECEIVED
KANSAS CORPORATION COMMISSION

MAY 6 2007

CONSERVATION DIVISION
WICHITA, KS

KANSAS CORPORATION COMMISSION
OIL & GAS CONSERVATION DIVISION
APPLICATION FOR SURFACE PIT

Form CDP-1
April 2004
Form must be Typed

Submit in Duplicate

| | | |
|---|---|--|
| Operator Name: Layne Energy Operating, LLC | | License Number: 33365 |
| Operator Address: 1900 Shawnee Mission Parkway, Mission Woods, KS 66205 | | |
| Contact Person: Brent Natrass | | Phone Number: (913) 748 - 3960 |
| Lease Name & Well No.: Jabben 11-17 | | Pit Location (QQQQ): _____ - NE - SW Sec. 17 Twp. 32 R. 17 <input checked="" type="checkbox"/> East <input type="checkbox"/> West 1980' Feet from <input type="checkbox"/> North / <input checked="" type="checkbox"/> South Line of Section 1980' Feet from <input type="checkbox"/> East / <input checked="" type="checkbox"/> West Line of Section Montgomery County |
| Type of Pit: <input type="checkbox"/> Emergency Pit <input type="checkbox"/> Burn Pit <input type="checkbox"/> Settling Pit <input checked="" type="checkbox"/> Drilling Pit <input type="checkbox"/> Workover Pit <input type="checkbox"/> Haul-Off Pit <i>(If WVP Supply API No. or Year Drilled)</i> | Pit is: <input checked="" type="checkbox"/> Proposed <input type="checkbox"/> Existing If Existing, date constructed: _____ Pit capacity: _____ (bbls) | |
| Is the pit located in a Sensitive Ground Water Area? <input type="checkbox"/> Yes <input checked="" type="checkbox"/> No | | Chloride concentration: _____ mg/l <i>(For Emergency Pits and Settling Pits only)</i> |
| Is the bottom below ground level? <input checked="" type="checkbox"/> Yes <input type="checkbox"/> No | Artificial Liner? <input type="checkbox"/> Yes <input checked="" type="checkbox"/> No | How is the pit lined if a plastic liner is not used? Self-Sealing |
| Pit dimensions (all but working pits): <u>30'</u> Length (feet) <u>20'</u> Width (feet) _____ N/A: Steel Pits Depth from ground level to deepest point: <u>3'</u> (feet) | | |
| If the pit is lined give a brief description of the liner material, thickness and installation procedure. | | Describe procedures for periodic maintenance and determining liner integrity, including any special monitoring. |
| Distance to nearest water well within one-mile of pit <u>2458</u> none feet Depth of water well <u>94</u> feet | Depth to shallowest fresh water <u>20</u> feet. Source of information: _____ measured <input checked="" type="checkbox"/> well owner _____ electric log _____ KDWR | |
| Emergency, Settling and Burn Pits ONLY: Producing Formation: _____ Number of producing wells on lease: _____ Barrels of fluid produced daily: _____ Does the slope from the tank battery allow all spilled fluids to flow into the pit? <input type="checkbox"/> Yes <input type="checkbox"/> No | Drilling, Workover and Haul-Off Pits ONLY: Type of material utilized in drilling/workover: <u>Fresh Water Mud</u> Number of working pits to be utilized: <u>Two</u> Abandonment procedure: <u>Let evaporate until dry, then backfill and restore</u> Drill pits must be closed within 365 days of spud date. | |
| I hereby certify that the above statements are true and correct to the best of my knowledge and belief. | | RECEIVED KANSAS CORPORATION COMMISSION MAY 03 2007 |
| <u>April 27, 2007</u> Date | <u><i>M S Natrass</i></u> Signature of Applicant or Agent | |
| CONSERVATION DIVISION WICHITA, KS | | |
| KCC OFFICE USE ONLY | | |
| Date Received: <u>5/3/07</u> Permit Number: _____ Permit Date: <u>5/3/07</u> Lease Inspection: <input type="checkbox"/> Yes <input checked="" type="checkbox"/> No | | |

15-125-21354-0022