

15-163-01 209-0000

STATE OF KANSAS
STATE CORPORATION COMMISSION

Form CP-4

Give All Information Completely
Make Required Affidavit
Mail or Deliver Report to:
Conservation Division
State Corporation Commission

WELL PLUGGING RECORD

P. O. Box 17027
Wichita, Kansas 67217
NORTH

Rooks County, Sec. 33 Twp. 9 Rge. 19 (E) (W)^x

Location as "NE/CNW/SW" or footage from lines NE SW SW
Lease Owner Okmar Oil Co.

Lease Name Hamel Well No. #2

Office Address 1130 Vickers KSB&T Bldg. Wichita, Kansas

Character of Well (completed as Oil, Gas or Dry Hole)

Date well completed 19

Application for plugging filed 1-12-73 19

Application for plugging approved 19

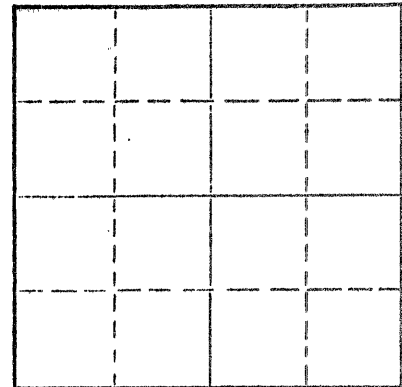
Plugging commenced 2-7-73 19

Plugging completed 2-15-73 19

Reason for abandonment of well or producing formation

If a producing well is abandoned, date of last production 19

Was permission obtained from the Conservation Division or its agents before plugging was commenced?



Locate well correctly on above Section Plat

Name of Conservation Agent who supervised plugging of this well Leo Massey

Producing formation Depth to top Bottom Total Depth of Well 3741' Feet

Show depth and thickness of all water, oil and gas formations.

OIL, GAS OR WATER RECORDS

CASING RECORD

FORMATION	CONTENT	FROM	TO	SIZE	PUT IN	PULLED OUT
				5 1/2"	3738 1/2'	641.49'
				8 3/4"	176'	

Describe in detail the manner in which the well was plugged, indicating where the mud fluid was placed and the method or methods used in introducing it into the hole. If cement or other plugs were used, state the character of same and depth placed, from feet to feet for each plug set.

Made bottom hole plug back with sand to 3350'. Mixed and ran 5 sacks cement thru dump bailer.
Squeezed hole with 3 sacks hulls - 20 sacks gel and 100 sacks cement.

RECEIVED
STATE CORPORATION COMMISSION
FEB 20 1973
2-20-73
CONSERVATION DIVISION
Wichita, Kansas

(If additional description is necessary, use BACK of this sheet)

Name of Plugging Contractor Southwest Casing Pulling Co.
Address Box 364 Great Bend, Kansas

STATE OF Kansas, COUNTY OF Barton, ss.
Southwest Casing Pulling Co. (employee of owner) or (owner or operator) of the above-described


well, being first duly sworn on oath, says: That I have knowledge of the facts, statements, and matters herein contained and the log of the above-described well as filed and that the same are true and correct. So help me God.

(Signature) W. C. Spencer Sec.

Box 364 Great Bend, Kansas (Address)

19 73

Sidney S. Miller Notary Public.



Subscribed and Sworn before me this 16 day of February, 1973
My commission expires October 1976

L. B. STABLEFORD
HAMEL # 2

NE SW SW Sec. 33-9S-19W
Rooks County, Kansas

Cons: 7-8-51
Comp: 7-21-51
Total Depth: 3741

RECEIVED
STATE CORPORATION COMMISSION
JAN 16 1973
1-16-73
CONSERVATION DIVISION
Wichita, Kansas


Casing
8 3/4" @ 176'
5 1/2" @ 3738 1/2'

Cement
100 Sacks
125 Sacks


<u>FORMATION</u>	<u>DEPTH</u>
Surface clay & sand	0 - 178
Shale	178 - 400
Shale & sand	400 - 670
Shells & shale	700 - 1380
Shale & sand	1380 - 1450
Red Bed & shale	1450 - 1610
Anhydrite	1610 - 1650
Shale & shells	1650 - 1930
Shale & lime	1930 - 2735
Shale	2735 - 2820
Lime & shale	2820 - 3685
Cherty lime & shale	3685 - 3722
Shale, lime & chert	3722 - 3741

STATE OF KANSAS)
) SS
SEDCWICK COUNTY)

I hereby certify that the above information is true and correct
to the best of my knowledge.



Subscribed and sworn to before me this 30th day of July, 1951.


Notary Public



My commission expires: April 14, 1952.