


WELL PLUGGING RECORD

FORMATION PLUGGING RECORD

STATE OF KANSAS
STATE CORPORATION COMMISSION
Give All Information Completely
Make Required Affidavit
Mail or Deliver Report to:
Conservation Division
State Corporation Commission
800 Biting Building
Wichita, Kansas

Strike out upper line
when reporting plugging
off formations.



Locate well correctly on above
Section Plat

Rocks County. Sec. 15 Twp. 9 Rge. (E) 19 (W)
Location as "NE 1/4 NW 1/4 SW 1/4" or footage from lines. SE SE SE
Lease Owner Westgate-Greenland Oil Company
Lease Name Bartos Well No. 1
Office Address 1022 Union National Bank Building
Character of Well (completed as Oil, Gas or Dry Hole) dry hole
Date well completed July 7, 1947
Application for plugging filed August 7, 1947
Application for plugging approved August 8, 1947
Plugging commenced August 27, 1947
Plugging completed August 29, 1947
Reason for abandonment of well or producing formation dry hole

If a producing well is abandoned, date of last production
Was permission obtained from the Conservation Division or its agents before plugging was commenced? yes

Name of Conservation Agent who supervised plugging of this well G. D. Stough, Box 105, Hays, Kansas
Producing formation Depth to top Bottom Total Depth of Well 3585 Feet
Show depth and thickness of all water, oil and gas formations.


OIL, GAS OR WATER RECORDS

CASING RECORD

Table with 7 columns: Formation, Content, From, To, Size, Put In, Pulled Out. Row 1: Surface, 0, 160, 8 5/8", 160, none. Row 2: 5 1/2", 3560 1/2, 2533'

Describe in detail the manner in which the well was plugged, indicating where the mud fluid was placed and the method or methods used in introducing it into the hold. If cement or other plugs were used, state the character of same and depth placed, from feet to feet for each plug set.

Lane Wells plugging @ 3306 feet and rock to 3303 feet (PB)
Run wood plug to 3275 feet and dump 6 sacks cement,
Filled with mud to 160 feet and made solid with rock,
Run 15 sacks cement from 160 feet to 130 feet,
Filled with mud from 130 feet to 35 feet
Cap with 9 sacks cement from 35 feet to cellar base,



(If additional description is necessary, use BACK of this sheet)

Correspondence regarding this well should be addressed to G. E. Bitler, 1022 Union National Bank Building
Address c/o Westgate-Greenland Oil Company, Wichita 2, Kansas

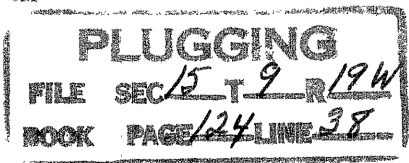
STATE OF Kansas, COUNTY OF Sedgwick, ss.
G. E. Bitler (employee of owner) or operator of the above-described well,
being first duly sworn on oath, says: That I have knowledge of the facts, statements, and matters herein contained and the log of the above-described well as filed and that the same are true and correct. So help me God.

(Signature) G. E. Bitler
c/o Westgate-Greenland Oil Company, 1022 Union National Bank Building, Wichita 2, Kansas

SUBSCRIBED AND SWORN to before me this 16th day of September 1947

My commission expires May 25, 1949.

Notary Public.



15-163-02960-00-00

Bartos No. 1 Well

Set Lane Wells Plug @ 3306'

Put 3' of rock on top of plug 3303'

Perforated with 35 holes from 3252' to 3264' in Topeka Lime-
no oil show

COMPANY : Westgate-Greenland Oil Company
 CONTRACTOR : Jackson Drilling Corporation
 NAME : Bartos No. 1
 LOCATION : SE SE SE of 15-9-19, Rooks County, Kansas
 COMMENCED : June 25, 1947
 COMPLETED : July 7, 1947

0	to	160	Surface-clay and shale
160	to	457	Shale
457	to	850	Shale and shells
850	to	1160	Dakota sand
1160	to	1205	Sand and shale
1205	to	1395	Shale and shells
1395	to	1400	Sand
1400	to	1552	Anhydrite
1552	to	1860	Shale and shells
1860	to	1990	Shale and salt
1990	to	2085	Shale and shells
2085	to	2135	Lime and shale
2135	to	2260	Shale and shells
2260	to	2285	Lime
2285	to	2350	Shale and shells
2350	to	2442	Lime and shale
2442	to	2715	Shale and shells
2715	to	2762	Shale and lime
2762	to	2855	Shale and shells
2855	to	2955	Shale
2955	to	3060	Shale and lime
3060	to	3154	Shale and shells
3154	to	3160	Lime
3160	to	3227	Lime and shale
3227	to	3424	Lime
3424	to	3470	Lime and shale
3470	to	3545	Lime
3545	to	3562	Shale
3562	to	3566	Arbuckle Lime
		3566	T. D. Rotary
3566	to	3585	Arbuckle lime
		3585 T. D.	Cable Tool hole

5-20-47
 AUG 20 1947

Set 160 feet of 8 3/8" surface casing. Cemented with 100 sacks cement.
 Set 3560 1/2 feet of 5 1/2" casing. Cemented with 125 sacks cement.

Top Lansing 3584. Top Arbuckle 3562.

Dry

G. E. Bitler
 I, ~~XXXXXXXXXX~~, to hereby certify that the above and foregoing is a true and correct copy of log of the Bartos No. 1, Section 15-9-19, Rooks County, Kansas, as reflected by files of the Jackson Drilling Corporation.

G. E. Bitler
~~XXXXXXXXXX~~

Subscribed and sworn to before me, a Notary Public, within and for Sedgwick County, Kansas, this 29th day of July, 1947.

Esther Russell
 Notary Public

My commission expires May 26, 1949.

COMPANY : Westgate-Greenland Oil Company
 CONTRACTOR : Jackson Drilling Corporation
 FARM : Bartos No. 1
 LOCATION : SE SE SE of 15-9-19, Rooks County, Kansas
 COMMENCED : June 25, 1947
 COMPLETED : July 7, 1947

0	to	160	Surface-clay and shale
160	to	457	Shale
457	to	950	Shale and shells
950	to	1160	Dakota sand
1160	to	1205	Sand and shale
1205	to	1395	Shale and shells
1395	to	1400	Sand
1400	to	1552	Anhydrite
1552	to	1860	Shale and shells
1860	to	1990	Shale and salt
1990	to	2085	Shale and shells
2085	to	2135	Lime and shale
2135	to	2260	Shale and shells
2260	to	2285	Lime
2285	to	2380	Shale and shells
2380	to	2442	Lime and shale
2442	to	2715	Shale and shells
2715	to	2762	Shale and lime
2762	to	2855	Shale and shells
2855	to	2955	Shale
2955	to	3060	Shale and lime
3060	to	3134	Shale and shells
3134	to	3160	Lime
3160	to	3227	Lime and shale
3227	to	3424	Lime
3424	to	3470	Lime and shale
3470	to	3546	Lime
3546	to	3562	Shale
3562	to	3566	Arbuckle Lime
		3566	T. D. Rotary
3566	to	3583	Arbuckle Lime
		3583 T. D.	Cable tool hole

Set 160 feet of 8 5/8" surface casing. Cemented with 100 sacks cement.
 Set 3560 1/2 feet of 5 1/2" casing. Cemented with 125 sacks cement.

Top Lansing 3324. Top Arbuckle 3562.

Dry

CERTIFICATE

I, L. C. Crowe, do hereby certify that the above and foregoing is a true and correct copy of log of the Bartos No. 1, Section 15-9-19, Rooks County, Kansas, as reflected by files of the Jackson Drilling Corporation.

L. C. Crowe
 L. C. Crowe

Subscribed and sworn to before me, a Notary Public, within and for Sedgwick County, Kansas, this 29th day of July, 1947.

Ethel Russell
 Notary Public

My commission expires May 25, 1949

