

STATE OF KANSAS
STATE CORPORATION COMMISSION

WELL PLUGGING RECORD

All Information Completely
Make Required Affidavit
Mall or Deliver Report to:
Conservation Division
State Corporation Commission
800 Bitting Building
Wichita, Kansas

Rocks _____ County. Sec. 15 Twp. 9S Rge. (E) 19 (W) _____

Location as "NE/CNW $\frac{1}{4}$ SW $\frac{1}{4}$ " or footage from lines SE SE NW

Lease Owner Westgate-Greenland Oil Co and Mid Plains Oil Corp

Lease Name Casey Well No. 2

Office Address 1009 Central Building, Wichita 2, Kansas

Character of Well (completed as Oil, Gas or Dry Hole) dry hole

Date well completed June 8, 1952 19__

Application for plugging filed June 19, 1952 19__

Application for plugging approved June 20, 1952 19__

Plugging commenced June 18, 1952 19__

Plugging completed June 26, 1952 19__

Reason for abandonment of well or producing formation _____

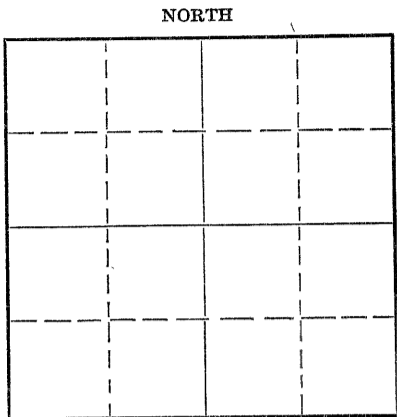
If a producing well is abandoned, date of last production _____ 19__

Was permission obtained from the Conservation Division or its agents before plugging was commenced? yes

Name of Conservation Agent who supervised plugging of this well Eldon Petty

Producing formation _____ Depth to top _____ Bottom _____ Total Depth of Well _____ Feet

Show depth and thickness of all water, oil and gas formations.




OIL, GAS OR WATER RECORDS

CASING RECORD

| Formation | Content | From | To | Size | Put In | Pulled Out |
|-----------|---------|------|------|---------|--------|------------|
| Surface | | 0 | 209 | 10 3/4" | 209 | none |
| Arbuckle | | 0 | 3530 | 7" | 3506 | 859 feet |
| | | | | | | |
| | | | | | | |
| | | | | | | |
| | | | | | | |
| | | | | | | |
| | | | | | | |
| | | | | | | |

Describe in detail the manner in which the well was plugged, indicating where the mud fluid was placed and the method or methods used in introducing it into the hole. If cement or other plugs were used, state the character of same and depth placed, from _____ feet to _____ feet for each plug set.

Plugged back to 3390 with sand and 5 sacks cement to 3365. Filled with heavy mud to 210'
Bridged with rock to 200 feet.
Ran 20 sacks cement from 200 to 140 feet.
Filled with heavy mud from 140 feet to 35' and
Capped with 10 sacks cement to cellar.



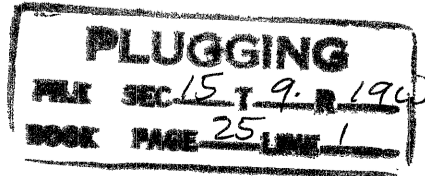
Name of Plugging Contractor Morgan Well Plugging Service
Address 102 West 18th Street, Hutchinson, Kansas

STATE OF Kansas, COUNTY OF Sedgwick, ss.
Harold A. Burt (employee of owner) or (owner or operator) of the above-described well,
being first duly sworn on oath, says: That I have knowledge of the facts, statements, and matters herein contained and the log of the above-described well as filed and that the same are true and correct. So help me God.

(Signature) Harold A. Burt
1009 Central Building
(Address)

SUBSCRIBED AND SWORN TO before me this 1st day of July, 1952
Esther Russell
Notary Public.

My commission expires May 25, 1953 23-8390-s 6-51-20M



DRILLER'S LOG

COMPANY: Westgate-Greenland Oil Company
and Mid-Plains Oil Corporation

CONTRACTOR: B & R Drilling Company

FARM: Casey #2, SE SE NW Sec. 15-9S-19W
Rooks County, Kansas

COMMENCED: May 15, 1952 - Rotary
June 3, 1952 - Cardwell

COMPLETED: May 30, 1952 - Rotary
June 8, 1952 - Cardwell

ELEVATION: 2078 DF.

| | | | |
|------|----|------|---------------------------|
| 0 | to | 40 | Clay and sand |
| 40 | to | 105 | Sand, gravel and shale |
| 105 | to | 215 | Shale and shells |
| 215 | to | 680 | Shale |
| 680 | to | 730 | Sand, shale and shells |
| 730 | to | 955 | Shale- shells |
| 955 | to | 1115 | Sand |
| 1115 | to | 1190 | Sand and iron |
| 1190 | to | 1260 | Shale-red bed-salt |
| 1260 | to | 1445 | Red bed and shale |
| 1445 | to | 1456 | Red bed |
| 1456 | to | 1502 | Anhydrite |
| 1502 | to | 1600 | Shale, red bed and shells |
| 1600 | to | 2050 | Lime and shale |
| 2050 | to | 2087 | Lime |
| 2087 | to | 3110 | Lime and shale |
| 3110 | to | 3150 | Lime |
| 3150 | to | 3244 | Lime and shale |
| 3244 | to | 3484 | Lime |
| 3484 | to | 3506 | Lime and shale |
| 3506 | to | 3509 | Arbuckle lime |
| | | 3509 | T.D. RB-Rotary |
| 3506 | to | 3530 | Cardwell |
| | | 3530 | T. D. |

350 &
2078
1926

Set 209 feet of 10 3/4" surface. Cemented with 165 sacks cement and 2 sacks calcium chloride.

Set 7" casing at 3506 (RB). Cemented with 100 Sacks cement.

Drill stem tests: 3229-51, op 1/2 hr, rec 15' mud, no BHP.
3281-3309, 1 hr, 260' SW, 1150# BHP.

Tops: Anhydrite 1456. Lansing 3264.
Heebner 3223. Arbuckle 3504.
Dodge 3243.

Ran Schlumberger

Drilled plug and made 4 feet new hole, little free oil, perforated with jet gun, 500 GA, bailed 23 gal. water 1 gal. dead oil PH. Let set over night, bailed 42 gallons fluid, 32 of it acid water and 5 oil, 1500 GA, no results. Deepened to 3530, swabbed 3 1/2 barrel fluid (1/3 barrel of it was oil). 12 shots 3505 1/2-07, no results, PB 3484-88; perforated 11 shot 3463-68, 5 gal oi, 65 gal water in 2 1/2 hrs. perforated 12 shot 3436-46, no results. perforated 11 shot 3398-3406, swab 2 gal oil, 40 gal water in 1 hour.

15.9
25 ~~11.9~~ AND ABANDONED.

JUN 20 1952
6-20-52
CONSERVATION DIVISION
Wichita, Kansas

C E R T I F I C A T E

I, Don Allen, do hereby certify that the above and foregoing is a true and correct copy of log of the Casey #2, SE SE NW Section 15-9S-19W, Rooks County, Kansas as reflected by files of the Westgate-Greenland Oil Company.

Don Allen
Don Allen

Subscribed and sworn to before me, a Notary Public, within and for Sedgwick County, Kansas this 10th day of June, 1952.

Esther Unsell
Esther Unsell, Notary Public

My commission expires May 25, 1953.