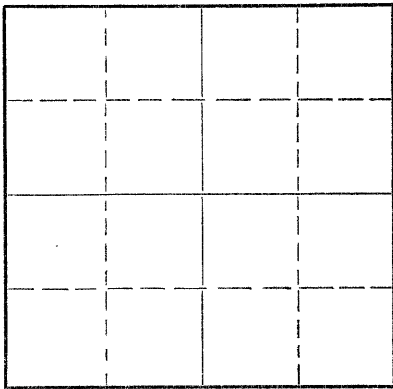


STATE OF KANSAS
STATE CORPORATION COMMISSION

Give All Information Completely
Make Required Affidavit
Mail or Deliver Report to:
Conservation Division
State Corporation Commission
800 Bitting Building
Wichita, Kansas

WELL PLUGGING RECORD

NORTH



Locate well correctly on above
Section Plat

Rooks _____ County. Sec. 15 Twp. 9S Rge. _____ (E) 19 (W)
Location as "NE/CNW $\frac{1}{4}$ /SW $\frac{1}{4}$ " or footage from lines SW $\frac{1}{4}$ SW $\frac{1}{4}$ SW $\frac{1}{4}$
Lease Owner Grant Oil Company
Lease Name Bartos Well No. 1
Office Address 507 WKH Building, Wichita, Kansas
Character of Well (completed as Oil, Gas or Dry Hole) Oil
Date well completed _____ 19____
Application for plugging filed October 25 19 52
Application for plugging approved October 25 19 52
Plugging commenced October 29 19 52
Plugging completed November 6 19 52
Reason for abandonment of well or producing formation went dry

If a producing well is abandoned, date of last production Oct. 25 19 52
Was permission obtained from the Conservation Division or its agents before plugging was commenced? Yes

Name of Conservation Agent who supervised plugging of this well Mr. Petty
Producing formation Arbuckle Depth to top 3547 Bottom 3553 Total Depth of Well 3553 Feet
Show depth and thickness of all water, oil and gas formations.


OIL, GAS OR WATER RECORDS

CASING RECORD

FORMATION	CONTENT	FROM	TO	SIZE	PUT IN	PULLED OUT
Surface	water	0	240	8 5/8	240'	none
Arbuckle	oil	3547	3553	5 1/2	3628	2872.30'

Describe in detail the manner in which the well was plugged, indicating where the mud fluid was placed and the method or methods used in introducing it into the hole. If cement or other plugs were used, state the character of same and depth placed, from _____ feet to _____ feet for each plug set.

Filled with mud to 240'. Put in 10' rock bridge. Mixed and run 15 sks. cement. Filled hole with mud from top of cement at 180' to 30'. Put in 5' rock bridge. Run 10 sks. cement. This filled to bottom of cellar.



(If additional description is necessary, use BACK of this sheet)

Name of Plugging Contractor Jayhawk Casing Pulling Company
Address Russell, Kansas

STATE OF Kansas, COUNTY OF Sedgwick, ss.
W. A. Grant


(Employee of owner) or (owner or operator) of the above-described well, being first duly sworn on oath, says: That I have knowledge of the facts, statements, and matters herein contained and the log of the above-described well as filed and that the same are true and correct. So help me God.

(Signature) [Signature]
507 WKH Bldg., Wichita, Kansas
(Address)

SUBSCRIBED AND SWORN TO before me this 17th day of November 19 52

My commission expires Feb. 29, 1956

[Signature] Notary Public.



BARTOS NO. 1

SW/4 SW/4 SW/4 Sec. 15, Township 9S, Range 19 West,
Rooks County, Kansas

Rigging up Rotary Tools	5/28/52	Run 240' of 8 5/8" surface pipe. Cemented with 135 sx cement
Tearing down Rotary Tools	6/10/52	Run 113 J'ts 5 1/2" casing. Set at 3545.50' and cemented with 100 sx cement.
Rigging up Cable Tools	6/11/52	
Tearing down Cable Tools	6/24/52	

<u>FORMATION</u>	<u>FROM</u>	<u>TO</u>
Surface sand and shale	0	240
Shale and sand	240	950
Sand	950	1200
Shale and shell	1200	1235
Redbed and shell	1235	1495
Anhydrite	1495	1532
Shale, shells, redbed	1532	1950
Broken lime	1950	2095
Shale and lime streaks	2095	2360
Lime	2360	2385
Lime and shale streaks	2385	2440
Lime and shale	2440	2780
Broken Lime	2780	2875
Shale and lime streaks	2875	3050
Lime and shale	3050	3216
Lime	3216	3275
Lime and shale streaks	3275	3322
Cherty Lime and shale	3322	3373
Lime	3373	3465
Lime and shale	3465	3517
Lime	3517	3553 Total Depth

I, W. A. Grant, hereby certify that the above Log is true and correct, to the best of my knowledge and belief.



Subscribed and sworn to before me this 11th day of November, 1952.



Notary Public

My commission expires: Feb. 29, 1956

RECEIVED
CONSERVATION COMMISSION
NOV 13 1952
11-18-52
CONSERVATION DIVISION
Wichita, Kansas

PLUGGING
FILE SEC. 15 T 9 R 1921
BOOK PAGE 58 LINE 26