

15-163-20629-00-06

WELL PLUGGING RECORD

Give All Information Completely
 Make Required Affidavit

COUNTY Rooks SEC. 7 TWP. 9S RGE. 20 W
 Location as in quarters or footage from lines:

1200' FSL & 330' BEI

Locate Well
 correctly on above
 Section Platt.

Lease Owner Murphy Drilling Company

Lease Name Dauphin Desmarter Well No. 1

Office Address 617 Union Center Bldg Wichita Kan

Character of Well (Completed as Oil, Gas or Dry Hole): oil

Date Well Completed 9-11-76

Application for plugging filed 9-9-82

Plugging commenced Oct 19, 1982

Plugging completed Oct Nov 4, 1982

Reason for abandonment of well or producing formation

dry

Was permission obtained from the Conservation Division or it's
 Agent's before plugging was commenced? yes

Name of Conservation Agent who supervised plugging of this well Denise Hamel

Producing formation _____ Depth to top _____ bottom _____ T.D. _____

Show depth and thickness of all water, oil and gas formations.

OIL, GAS OR WATER RECORDS

Casing Record

Formation	Content	From	To	Size	Put in	Pulled Out
<u>4 1/2</u>	<u>Perfs ></u>	<u>3463</u>	<u>66</u>			
		<u>0</u>	<u>3809</u>			<u>40'</u>

Describe in detail the manner in which the well was plugged, indicating where the mud
 fluid was placed and the method or methods used in introducing it into the hold. If cement
 or other plugs were used, state the character of, same and depth placed, from _____ feet
 to _____ feet for each plug set.


plugged bottom with 4 sacks of
cement sanded to 3455 then 4 sacks cement
Plugged top with 275 sacks cement
4 sacks shells
75 sacks cement

(If additional description is necessary, use BACK of this sheet)

Name of Plugging Contractor BARLOW Well Service

STATE OF KANSAS COUNTY OF BARTON, ss.

Keith W. Barlow (employee of owner) or (owner or operator) of the
 above-described well, being first duly sworn on oath, says: That I have knowledge of the
 facts, statements, and matters herein contained and the log of the above-described well as
 filed and that the same are true and correct. So help me God.



(Signature) Keith W. Barlow
Box 868 Great Bend Kan.
 (Address)

SUBSCRIBED AND SWORN TO before me this RECEIVED day of November, 19 82

STATE CORPORATION COMMISSION
11/10/82
NOV 10 1982 Julie L. Piland
 Notary Public.

My Commission expires: 9-24-84

WELL LOG

15-163-20629-00-00

COMPANY Murfin Drilling

SEC. 7 T. 9S R. 20W

FARM DAUPHIN-DESMARTEAU NO. 1

LOC. 1200' FSL & 330' FEL NW/4


RIG. NO. 16

TOTAL DEPTH 3810'

COMM. 8/3/76

COMP. 8/11/76

COUNTY Rooks KANSAS



CONTRACTOR Murfin Drilling Company

CASING

20 10 5/8" @ 180' w/130 sx

15 6

13 5

4 1/2" @ 3809' w/200 sx

ELEVATION 2182' GL

PRODUCTION Producer

FIGURES INDICATE BOTTOM OF FORMATIONS

- 65 - surface soil, rock
- 180 - shale
- 550 - sand, shale
- 1170 - sand stks, shale
- 1400 - sand -cedar hill
- 1665 - shale - red bed
- 3360 - shale
- 3470 - lime, shale
- 3725 - lime
- 3810 - lime, shale
- 3810 - RTD

State of Kansas }
County of Sedgwick } ss:


I, James R. Daniels of the Murfin Drilling Company

upon oath state that the above and foregoing is a true and correct copy of the log of the Dauphin-Desmarteau #1 well.

Subscribed and sworn to before me this 3rd day of September 19 76

JOLENE S. FRISBIE, STATE NOTARY PUBLIC

My Commission Expires: My Comm. Exp. March 13, 1979



Handwritten signature of James R. Daniels and a 'RECEIVED' stamp from the State Conservation Commission, dated SEP 15 1982.

STATE CONSERVATION COMMISSION
RECEIVED
SEP 15 1982
CONSERVATION DIVISION
Wichita, Kansas
NOTARY PUBLIC