

15-163-20699-00-00

WELL PLUGGING RECORD

Give All Information Completely  
 Make Required Affidavit

COUNTY Rooks SEC. 7 TWP. 9 RGE. 20  W  
 Location as in quarters or footage from lines:  
800' FSL + 200' FEL


Locate Well  
 correctly on above  
 Section Platt.

Lease Owner Muffin Drilling Co.  
 Lease Name Dauphin-Desmasure Well No. #2  
 Office Address 617 Union Center Bldg. Wichita Kan.  
 Character of Well (Completed as Oil, Gas or Dry Hole): oil  
 Date Well Completed 5-14-77  
 Application for plugging filed 9-9-82  
 Plugging commenced Oct 19, 1982  
 Plugging completed Nov 4, 1982  
 Reason for abandonment of well or producing formation Dry

Was permission obtained from the Conservation Division or it's  
 Agent's before plugging was commenced? yes

Name of Conservation Agent who supervised plugging of this well Denise Hamel  
 Producing formation \_\_\_\_\_ Depth to top \_\_\_\_\_ bottom \_\_\_\_\_ T.D. \_\_\_\_\_  
 Show depth and thickness of all water, oil and gas formations.

OIL, GAS OR WATER RECORDS

Casing Record

Formation	Content	From	To	Size	Put in	Pulled Out
	<u>Perk</u>	<u>3593</u>	<u>97</u>			
	<u>Perk</u>	<u>09</u>	<u>12</u>			
	<u>Perk</u>	<u>0 02.5</u>	<u>04</u>			
		<u>0</u>	<u>3800</u>	<u>5 1/2</u>	<u>14.5#</u>	<u>500'</u>


Describe in detail the manner in which the well was plugged, indicating where the mud  
 fluid was placed and the method or methods used in introducing it into the hold. If cement  
 or other plugs were used, state the character of same and depth placed, from \_\_\_\_\_ feet  
 to \_\_\_\_\_ feet for each plug set. Plugged bottom with 5 sacks  
cement then sanded to 3450' put 5 sacks cement  
on top.  
Plugs top with 275 sacks cement  
4 sacks shells  
75 sacks cement

(If additional description is necessary, use BACK of this sheet)

Name of Plugging Contractor BARLOW Well Service

STATE OF KANSAS COUNTY OF BARTON, ss.

Keith W. Barlow (employee of owner) or (owner or operator) of the  
 above-described well, being first duly sworn on oath, says: That I have knowledge of the  
 facts, statements, and matters herein contained and the log of the above-described well as  
 filed and that the same are true and correct. So help me God.



(Signature) Keith W. Barlow  
Box 868 Great Bend Kan  
 (Address)

SUBSCRIBED AND SWORN TO before me this 11/10/82 day of November, 1982

RECEIVED  
 STATE CORPORATION COMMISSION  
 NOV 10 1982

Julie L. Piland  
 Notary Public.

My Commission expires: 9-24-84

WELL LOG

15-163-20699-00-00

COMPANY Murfin Drilling

SEC. 7 T. 9S R.20W  
LOC. 800' FSL & 200' FEL NW/4

FARM DAUPHIN-DESMARTEAU NO.2


RIG. NO. 15

TOTAL DEPTH 3802'

COMM. 5/6/77

COMP. 5/14/77

COUNTY Rooks  
KANSAS



CONTRACTOR Murfin Drilling Company

CASING

20 10  
15 8 5/8" @ 155' w/125 SX  
12 6  
13 5 1/2" @ 3800' w/175 SX

ELEVATION 2187' GL

PRODUCTION Producer


FIGURES INDICATE BOTTOM OF FORMATIONS

63 surface clay  
155 shale  
1040 shale, sand  
1170 shale  
1410 sand  
1678 shale (Redbed)  
2721 shale  
3325 shale, lime  
3570 lime  
3620 lime, chert  
3725 lime  
3802 lime, Conglomerate  
3802 RTD

State of Kansas  
County of Sedgwick } ss:

I, Wm. S. Shropshire of the Murfin Drilling Company

upon oath state that the above and foregoing is a true and correct copy of the log of the Dauphin-Desmarteau #2 well.



Subscribed and sworn to before me this 24th day of June 1977

JOLENE S. FRISBIE, STATE NOTARY PUBLIC

My Commission Expires: My Comm. Exp. March 13, 1979

Wm. S. Shropshire  
RECEIVED  
STATE CORPORATION COMMISSION  
SEP 15 1982  
CONSERVATION DIVISION  
Wichita, Kansas  
NOTARY PUBLIC