

15-163-20774-00-00

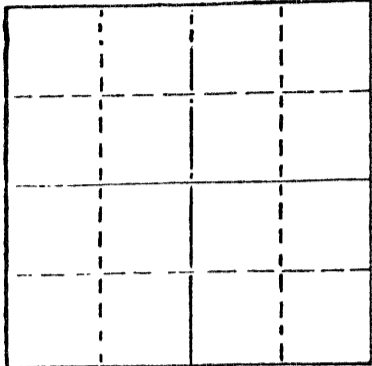
STATE OF KANSAS
STATE CORPORATION COMMISSION

WELL PLUGGING RECORD

Give All Information Completely
Make Required Affidavit
Mail or Deliver Report to
Conservation Division
State Corporation Comm.
245 North Water
Wichita, KS 67202

Rocks _____ County, Sec. 7 Twp. 9S Rge. 20 E/W
Location as "NE/CNW $\frac{1}{4}$ SW $\frac{1}{4}$ " or footage from lines _____
1200' fWL 7 330' fSL of SW/4

Lease Owner Murfin Drilling Company
Lease Name Dauphin-DesMarteau Well No. 3
Office Address 617 Union Center, Wichita, KS 67202
Character of Well (Completed as Oil, Gas or Dry Hole) _____
Dry Hole



Locate well correctly on above
Section Plat

Date Well completed March 13 1978
Application for plugging filed March 13 1978
Application for plugging approved March 13 1978
Plugging commenced March 13 1978
Plugging completed March 13 1978

Reason for abandonment of well or producing formation _____
Rotary D & A

If a producing well is abandoned, date of last production _____
19

Was permission obtained from the Conservation Division or
its agents before plugging was commenced? yes

Name of Conservation Agent who supervised plugging of this well Gilbert Balthazor
Producing formation _____ Depth to top _____ Bottom _____ Total Depth of Well 3872'
Show depth and thickness of all water, oil and gas formations.

OIL, GAS OR WATER RECORDS

CASING RECORD

FORMATION	CONTENT	FROM	TO	SIZE	PUT IN	PULLED OUT
				8-5/8	169'	-----

Describe in detail the manner in which the well was plugged, indicating where the mud fluid was placed and the method or methods used in introducing it into the hold. If cement or other plugs were used, state the character of same and depth placed, from _____ feet to _____ feet for each plug set.

1st plug @ 750' w/70 sx, 50-50 posmix, 6% gel
2nd plug @ 140' w/20 sx, 50-50 posmix, 6% gel
3rd plug @ 40' w/10 sx, 50-50 posmix, 6% gel

RECEIVED
STATE CORPORATION COMMISSION
4/14/78
APR 14 1978

(If additional description is necessary, use BACK of this sheet)

Name of Plugging Contractor Murfin Drilling Company


STATE OF KANSAS COUNTY OF SEDGWICK, ss.
Wm. S. Shropshire (employee of owner) or (owner or operator)
of the above-described well, being first duly sworn on oath, says: That I have knowledge of the facts, statements, and matters herein contained and the log of the above-described well as filed and that the same are true and correct. So help me God.

(Signature) Wm. S. Shropshire
Wm. S. Shropshire, Asst. Gen. Mgr.
617 Union Center, Wichita, KS 67202
(Address)

SUBSCRIBED AND SWORN TO before me this 11th day of April, 1978

Sandra Kay May
Sandra Kay May Notary Public.

My commission expires _____



WELL LOG

15-163-20774-00-00

COMPANY Murfin Drilling Company

SEC. 7 T. 9S R. 20W
LOC. 1200' FWL & 330' FSL
of SW/4

FARM Dauphin-DesMarteau NO. 3


RIG. NO. 16

TOTAL DEPTH 3872'

COMM. 3-6-78

COMP. 3-13-78

COUNTY Rooks
KANSAS



CONTRACTOR Murfin Drilling Company

CASING

20 10
15 8-5/8" @ 169' w/150 sx.
12 6
13 5

ELEVATION

PRODUCTION

FIGURES INDICATE BOTTOM OF FORMATIONS

40'	Surface Soil	
70'	Clay	
170'	Shale	
1660'	Sand & Shale	
1716'	Shale	
1752'	Anhydrite	
2940'	Shale	
3325'	Shale & Lime	
3872'	Lime & Shale	RTD

APR 9 1978

State of KANSAS
County of SEDGWICK } ss:

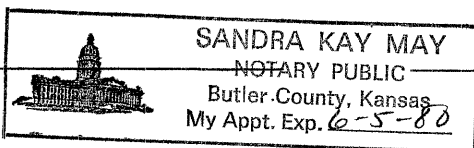
I, Wm. S. Shropshire of the Murfin Drilling Company

upon oath state that the above and foregoing is a true and correct copy of the log of the Dauphin-DesMarteau #3 well.

Wm. S. Shropshire
Wm. S. Shropshire, Asst. Gen. Mgr.

Subscribed and sworn to before me this 11th day of April 19 78

My Commission Expires:



Sandra Kay May
NOTARY PUBLIC
Sandra Kay May