

15-163-20719-00-00

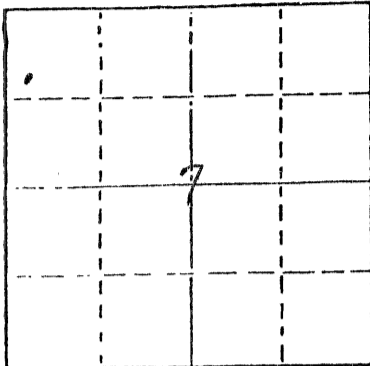
STATE OF KANSAS  
STATE CORPORATION COMMISSION

WELL PLUGGING RECORD

Give All Information Completely  
Make Required Affidavit  
Mail or Deliver Report to  
Conservation Division  
State Corporation Comm.  
245 North Water  
Wichita, KS 67202

Rooks County, Sec. 7 Twp. 9S Rge. 20W E/W  
Location as "NE/CNW $\frac{1}{4}$ SW $\frac{1}{4}$ " or footage from lines  
1120' FNL & 135' FWL

Lease Owner Murfin Drilling Company  
Lease Name Dauphin-Desmarreau Well No. 4 SWD  
Office Address 250 N. Water, Suite 300; Wichita, KS 67202  
Character of Well (Completed as Oil, Gas or Dry Hole) SWD



Locate well correctly on above  
Section Plat

Date Well completed 8-18 1977  
Application for plugging filed 7-08 1983  
Application for plugging approved 7-19 1983  
Plugging commenced 7-09 1983  
Plugging completed 7-09 1983

Reason for abandonment of well or producing formation  
no longer required  
If a producing well is abandoned, date of last production  
n/a 19

Was permission obtained from the Conservation Division or  
its agents before plugging was commenced? Verbal 7-9-83.

Name of Conservation Agent who supervised plugging of this well Carl Goodrow  
Producing formation Cedar Hills Depth to top 1304' Bottom 1362' Total Depth of Well 1665'  
Show depth and thickness of all water, oil and gas formations.

OIL, GAS OR WATER RECORDS

CASING RECORD

FORMATION	CONTENT	FROM	TO	SIZE	PUT IN	PULLED OUT
				8 5/8"	147'	
				4 1/2"	1664'	

Describe in detail the manner in which the well was plugged, indicating where the mud fluid  
was placed and the method or methods used in introducing it into the hold. If cement or other  
plugs were used, state the character of same and depth placed, from \_\_\_\_\_ feet to  
\_\_\_\_\_ feet for each plug set.

Pumped 25 sx. of 50-50 Pozmix w/6% gel, 3% CaCl and 2 sx. hulls down annular space  
between surface casing and 4 $\frac{1}{2}$ " casing. Pumped 175 sx. of 50-50 Pozmix w/6% gel,  
3% CaCl down 4 $\frac{1}{2}$ " casing. Max. press. was 1000#. Capacity of 4 $\frac{1}{2}$ " was calculated  
to be 101 sx.

(If additional description is necessary, use BACK of this sheet)

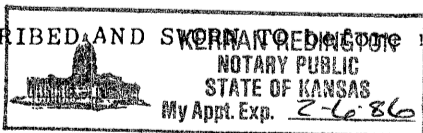
Name of Plugging Contractor Murfin Drilling Company

STATE OF 1 KANSAS COUNTY OF SEDGWICK, ss.

P. T. Canaday, Junior Engineer (employee of owner) or (~~owner or operator~~)  
of the above-described well, being first duly sworn on oath, says: That I have knowledge of  
the facts, statements, and matters herein contained and the log of the above-described well  
as filed and that the same are true and correct. So help me God.

(Signature) By: [Signature]  
250 N. Water, Suite 300; Wichita, KS 67202  
(Address)

SUBSCRIBED AND SWORN TO before me this 23 day of August, 19 83



[Signature]  
Kerran Redington Notary Public.

My commission expires 2/6/86

8/24/83  
AUG 24 1983  
Wichita, Kansas

WELL LOG

15-163-20719-28-06

COMPANY Murfin Drilling

SEC. 7 T. 9S R. 20W  
LOC. 135' ewl & 1120' snl NW

FARM DAUPHIN-DESMARTEAU NO. 4W


RIG. NO. 7

TOTAL DEPTH 1665'

COMM. 7/24/77

COMP. 7/26/77

COUNTY Rooks  
KANSAS



CONTRACTOR Murfin Drilling

CASING

20 10  
15 8 5/8" @ 147' w/130 sx  
12 6  
13 5  
4 1/2" @ 1664' w/325 sx

ELEVATION

PRODUCTION For SW Disp. only

FIGURES INDICATE BOTTOM OF FORMATIONS


12 sand, subsoil  
105 sand, stone  
147 shale  
1495 shale, sand  
1665 shale  
1665 RTD

RECEIVED  
STATE CORPORATION COMMISSION  
JUL 14 1983  
CONSERVATION DIVISION  
Wichita, Kansas

State of Kansas  
County of Sedgwick } ss:

I, Wm. S. Shropshire of the Murfin Drilling Company

do hereby state that the above and foregoing is a true and correct copy of the log of the Dauphin-Desmarteau #4W well.



Subscribed and sworn to before me this 30th day of August 1977

JOLENE S. FRISBIE, STATE NOTARY PUBLIC

My Commission Expires: My Comm. Exp. March 13, 1979

Wm. S. Shropshire  
Jolene S. Frisbie  
NOTARY PUBLIC