

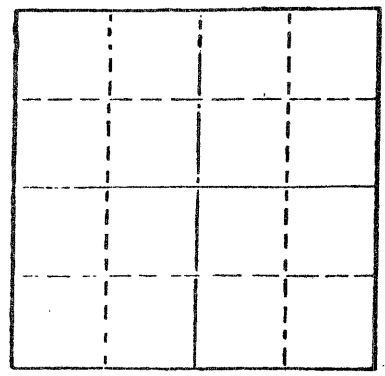
15-163-20683-00-06

STATE OF KANSAS
STATE CORPORATION COMMISSION

WELL PLUGGING RECORD

Give All Information Completely
Make Required Affidavit
Mail or Deliver Report to
Conservation Division
State Corporation Comm.
245 North Water
Wichita, KS 67202

Rooks County. Sec. 28 Twp. 9 Rge. 19W E/W
Location as "NE/CNW $\frac{1}{4}$ SW $\frac{1}{4}$ " or footage from lines _____
SW NE NE
Lease Owner Thyfault #1
Lease Name Edmiston Oil Co. Well No. _____
Office Address 818 East 10th, Great Bend, Ks. 67530
Character of Well (Completed as Oil, Gas or Dry Hole) _____



Locate well correctly on above
Section Plot

Date Well completed _____ 19____
Application for plugging filed _____ 19____
Application for plugging approved _____ 19____
Plugging commenced 2/4/81 _____ 19____
Plugging completed 2/9/81 _____ 19____
Reason for abandonment of well or producing formation _____
Depleted

If a producing well is abandoned, date of last production _____ 19____

Was permission obtained from the Conservation Division or
its agents before plugging was commenced? Yes _____

Name of Conservation Agent who supervised plugging of this well Marion Schmidt
Producing formation _____ Depth to top _____ Bottom _____ Total Depth of Well 3582'
Show depth and thickness of all water, oil and gas formations.

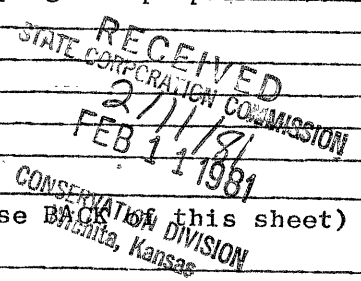
OIL, GAS OR WATER RECORDS

CASING RECORD

FORMATION	CONTENT	FROM	TO	SIZE	PUT IN	PULLED OUT
				8-5/8"	255	None
				4 1/2"	3574	2767'

Describe in detail the manner in which the well was plugged, indicating where the mud fluid was placed and the method or methods used in introducing it into the hold. If cement or other plugs were used, state the character of same and depth placed, from _____ feet to _____ feet for each plug set.

Pushed plug to 3200 and ran sand and 4 sacks cement. Had 9" stretch. Made shot at 2764. Pulled total of 69 joints. Plugged well with 4 sacks hulls, 18 sacks gel, 70 sacks cement, 7 sacks gel, 1 sack hulls. Released plug and pumped in 70 sacks cement on top. Plugging complete.



(If additional description is necessary, use BACK of this sheet)

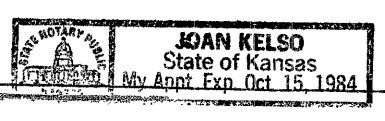
Name of Plugging Contractor KESLO CASING PULLING
CHASE, KANSAS

STATE OF Kansas COUNTY OF Rice, ss.
R. Darrell Kelso (employee of owner) or (owner or operator)
of the above-described well, being first duly sworn on oath, says: That I have knowledge of the facts, statements, and matters herein contained and the log of the above-described well as filed and that the same are true and correct. So help me God.

(Signature) R. Darrell Kelso
Chase, Kansas (Address)

SUBSCRIBED AND SWORN TO before me this ~~X988~~ 10 day of February, 19 81

My commission expires



Joan Kelso
Notary Public.

15-163-20683-00-00

DRILLERS' WELL LOG

DATE COMMENCED: March 10, 1977
DATE COMPLETED: March 17, 1977

Edmiston Oil Company
THYFAULT # 1
SW NE NE
Sec 28-T9-R19
Rooks County

ELEVATION: 2152 K.B.

0 - 25'	Shale, Post Rock, Surface Soil
25 - 680'	Shale
680 - 720'	Red Bed
720 - 838'	Shale, Sand
838 - 990'	Shale, Hard Sand Streaks
990 - 1248'	Dakota Sand
1248 - 1520'	Shale, Sand Streaks
1520 - 1561'	Anhydrite
1561 - 1785'	Shale
1785 - 2057'	Shale w/Lime Streaks
2057 - 3196'	Shale, Lime
3196 - 3294'	Lime, Shale
3294 - 3297'	Shale
3297 - 3316'	Lime, Shale
3316 - 3337'	Lime
3337 - 3576'	Lime and Shale
3576 - 3582'	Dolomite
3582'	RTD

FORMATION TOPS

Anhydrite	1520
Heebner	3294
Toronto	3316
Lansing K.C.	3337
Arbuckle	3576
RTD	3582

SURFACE PIPE:

Set used 8 5/8", 28# pipe
at 255' w/170 sacks Common,
2% Gel, 3% cc.

PRODUCTION PIPE:

Ran new 4 1/2", 15 1/2# casing
at 3574 1/2' w/10 bbl salt flush
and 150 sacks 50/50 Pozmix,
2% Gel, 18% salt

A F F I D A V I T

STATE OF KANSAS }
COUNTY OF BARTON } ss.


Larry Curtis, of lawful age, does swear and state that the facts and
statements herein contained are true and correct to the best of his knowledge.

Larry Curtis

Subscribed and sworn to before me this 17th day of March, 1977.

Maureen M. Hague
Notary Public

My Commission Expires: April 11, 1978



FEB - 5 1977