

15-163-03765-00-00

STATE OF KANSAS
STATE CORPORATION COMMISSION

Give All Information Completely
Make Required Affidavit
Mail or Deliver Report to:
Conservation Division
State Corporation Commission
800 Bitting Building
Wichita, Kansas

WELL PLUGGING RECORD
OR
FORMATION PLUGGING RECORD

Strike out upper line
when reporting plug-
ging off formations.

*Pd.
8/2/38
Ha*

Rocks _____ County. Sec. 28 Twp. 9 Rge. (E) 19 (W)

Location as "NE $\frac{1}{4}$ NW $\frac{1}{4}$ SW $\frac{1}{4}$ " or footage from lines ~~SW-NE~~ SW-NE

Lease Owner Duwe & Farris

Lease Name Sutor Estate Well No. 1

Office Address 1004 Brown Bldg, Wichita, Kansas

Character of Well (Completed as Oil, Gas or Dry Hole) D-A

Date, well completed June 7th, 1938

Application for plugging filed June 8th, 1938 1938

Application for plugging approved _____ 193

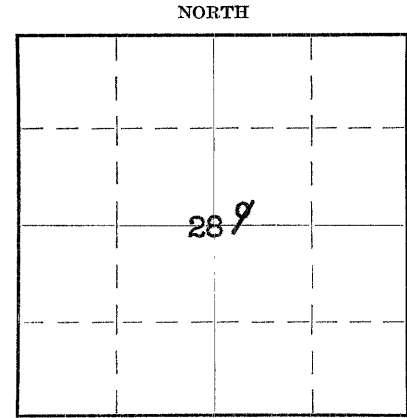
Plugging Commenced !! !! !! 193

Plugging Completed !! !! !! 193

Reason for abandonment of well or producing formation D-A

If a producing well is abandoned, date of last production None 193

Was permission obtained from the Conservation Division or its agents before plugging was commenced?
Agent.



Locate well correctly on above
Section Plat

Name of Conservation Agent who supervised plugging of this well Ed Sheil, Great Bend, Kansas

Producing formation None Depth to top _____ Bottom _____ Total Depth of Well 3735 Feet.

Show depth and thickness of all water, oil and gas formations.

OIL, GAS OR WATER RECORDS Rotary Hole CASING RECORD

Formation	Content	From	To	Size	Put In	Pulled Out
<u>Cemented with 110 Lone Star Cement</u>				<u>10$\frac{3}{4}$ OD</u>	<u>117-9</u>	<u>none</u>
<u>No Fresh water any place in the hole</u>						

Describe in detail the manner in which the well was plugged, indicating where the mud fluid was placed and the method or methods used in introducing it into the hole. If cement or other plugs were used, state the character of same and depth placed, from _____ feet to _____ feet for each plug set.

Ran a burlap bag filled with straw and pushed same to 118 ft and placed 10 sacks of Lone Star cement on top of same. Burlap bag as above placed at 15 ft and 5 sacks of cement on top of bridge then pipe was cut off in cellar then V and turned over with sledge to close top of hole.

(Note) Pits were guned up and made thich as pump would pick it up and circulated before starting out breaking down pipe and filled XX twice on the way out.

PLUGGING
FILE SEC 28-9-194
BOOK PAGE 23 LINE 24

RECEIVED
AUG 2 1938
STATE CORP. COMM.
CONSERV. DIV.

*Pd.
8/2/38
Ha*

(If additional description is necessary, use BACK of this sheet)

Correspondence regarding this well should be addressed to Owners or Cecil A. Prather
Address 2517 Lakin Ave, Great Bend, Kansas

STATE OF Kansas COUNTY OF Sedgwick, ss.
Cecil A. Prather (employee of owner) or (owner or operator) of the above-described well,
being first duly sworn on oath, says: That I have knowledge of the facts, statements, and matters herein contained and the log of the above-described well as filed and that the same are true and correct. So help me God.

(Signature) Cecil A. Prather

2517 Lakin Ave. Great Bend, Kansas
(Address)

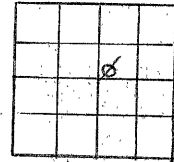
SUBSCRIBED AND SWORN TO before me this 10th day of June, 1938

My commission expires April 23, 1941.

Effie J. Foose
Notary Public.



15-163-03765-00-00

Surface pipe 114' set and cemented
 with 110 sacks cement.
 Drilling Started: May 22, 1938.
 Completed: June 6, 1938.
 Elevation: 2201



Figures Indicate Bottoms of Formations.

Shale	0	10	lime shells & shale	2990	3075
sand	10	38	lime	3075	3095
sand & shale	38	65	sticky dark shale	3095	3102
shale	65	135	shale	3102	3118
shale-shells	135	300	lime	3118	3139
sticky shale	300	420	shale	3139	3146
shale & shells	420	590	lime	3146	3406
sandy shale	590	760	lime hard	3406	3427
sand	760	935	lime	3427	3548
lime broken	935	955	broken lime	3548	3566
shale & lime	955	1055	lime	3566	3590
sand shale	1055	1300	broken lime & shale	3590	3601
shale red	1300	1500	lime	3601	3655
shale	1500	1580	conglomerate	3655	3675
andryrite	1580	1621	lime shale	3675	3706
shale & lime	1621	1684	lime	3706	3723
shale shells	1684	1940	siliceous lime	3723	3735
salt	1940	1958			
shale & lime	1958	2105			
shale lime & shells	2105	2199			
shale-shells	2199	2210			
lime	2210	2248			
shale	2248	2263			
lime	2263	2274			
shale-lime	2274	2295			
lime	2295	2360			
lime hard	2360	2399			
lime	2399	2416			
lime-shale breaks	2416	2462			
shale & lime	2462	2500			
lime	2500	2589			
shale	2589	2619			
lime sandy red	2619	2635			
lime	2635	2788			
lime hard	2788	2811			
lime	2811	2864			
sticky shale	2864	2897			
shale & lime	2897	2960			
lime	2960	2990			



I, L. A. Farris, do hereby swear that I was the drilling contractor on the above described well and that the above log is true and correct to the best of my knowledge and belief.

STATE OF KANSAS)
COUNTY OF SEDGWICK) SS

BE IT REMEMBERED, That on this 8th day of June, A.D., 1938, before me, a Notary Public in and for said County and State, personally appeared L. A. Farris to me known to be the identical person described in and who executed the within and foregoing instrument and acknowledged to me that he executed the same as his free and voluntary act and deed for the uses and purposes therein set forth.

IN WITNESS WHEREOF, I have hereunto set my official signature and affixed my notarial seal, the day and year first above written.

Effie J. Foote
Notary Public

My commission expires April 23, 1941.

