

STATE OF KANSAS
STATE CORPORATION COMMISSION

WELL PLUGGING RECORD

OR

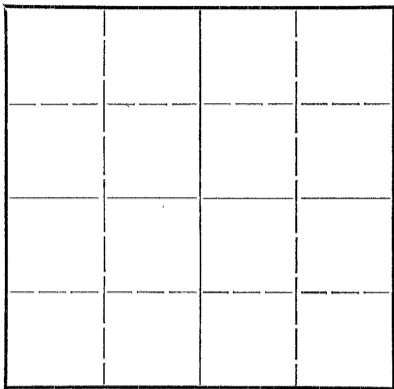
FORMATION PLUGGING RECORD

Strike out upper line when reporting plugging off formations.

Give All Information Completely
Make Required Affidavit
Mail or Deliver Report to:
Conservation Division
State Corporation Commission
800 Bittling Building
Wichita, Kansas

Rooks County. Sec. 31 Twp. 9 Rge. 19W (E) (W)
Location as "NE1/4NW1/4SW1/4" or footage from lines. SE SE NW
Lease Owner. W. L. Hartman
Lease Name. Steeples Well No. 1
Office Address. Box 54 - Wichita, Kansas
Character of Well (completed as Oil, Gas or Dry Hole) Dry Hole
Date well completed. 12-11 1948
Application for plugging filed. 12-11 1948
Application for plugging approved. 12-11 1948
Plugging commenced. 12-11 1948
Plugging completed. 12-11 1948
Reason for abandonment of well or producing formation. Dry Hole

NORTH



Locate well correctly on above Section Plat

If a producing well is abandoned, date of last production. 19
Was permission obtained from the Conservation Division or its agents before plugging was commenced? Yes

Name of Conservation Agent who supervised plugging of this well. M. A. Rives
Producing formation. None Depth to top. Bottom. Total Depth of Well. 3830 Feet
Show depth and thickness of all water, oil and gas formations.


OIL, GAS OR WATER RECORDS

CASING RECORD

Formation	Content	From	To	Size	Put In	Pulled Out
				8 5/8	150 ft.	None

Describe in detail the manner in which the well was plugged, indicating where the mud fluid was placed and the method or methods used in introducing it into the hold. If cement or other plugs were used, state the character of same and depth placed, from.....feet to.....feet for each plug set.

Plug set at 150 and 15 sacks of cement on top. Filled with rotary mud to 40 feet
plug set 10 sacks of cement on top.



(If additional description is necessary, use BACK of this sheet)

Correspondence regarding this well should be addressed to. W. L. Hartman
Address. Box 54 - Wichita, Kansas


STATE OF Kansas, COUNTY OF Rooks, ss.
O. C. Arnott (employee of owner) or (owner or operator) of the above-described well,
being first duly sworn on oath, says: That I have knowledge of the facts, statements, and matters herein contained and the log of the above-described well as filed and that the same are true and correct. So help me God.

(Signature) O C Arnott
401 Jackson St Great Bend
(Address)

Subscribed and Sworn to before me this 13th day of December, 1948.

Milo Sidwell
Notary Public.

My commission expires April 9, 1951



STRIP 41

Casing Record:

150' of 8 5/8"

Company - W. L. Hartman

Contractor - H & H Drilg. Co.

Commenced - November 20, 1948

Completed - December 11, 1948

Location:

22 1/2 NW of Section
21-2-18", Boone County, Mo.

Elevation - 2190' a.s.l.

Well No. 1 & 1

<u>Formation</u>	<u>From</u>	<u>To</u>	<u>Remarks</u>
Lime	0	40	
Sand	40	80	
Blue Shale	80	150	150' of 8 5/8" casing
Shale	150	485	
Shale & Shells	485	615	
Shale	615	730	
Shale & Sand	730	765	
Sand - Shale	765	1475	
Shale	1475	1610	
Anhydrite - Top 1608'	1610	1655	
Shale & Shells	1655	1710	Slope Test - 1550' OK
Shale & Shells	1710	2015	
Shale	2015	2195	
Shale	2195	2260	
Lime	2260	2350	
Lime	2350	2420	
Shale & Lime	2420	2440	
Shale & Lime	2440	2555	
Lime	2555	2635	
Shale	2635	2680	
Lime & Shale	2680	2733	
Lime	2733	2830	
Lime	2830	2910	Slope Test - 2850' OK
Lime	2910	2965	
Shale & Lime	2965	3030	
Lime & Shales	3030	3116	
Lime & Shale	3116	3172	
Shale - Top Topoka 3197'	3172	3195	
Lime	3195	3270	
Lime	3270	3340	
Lime	3340	3394	
Shale & Lime - Top Neober 3407'	3394	3415	
Lime - Top Toronto 3427'	3415	3470	
Shale & Lime - Top Lens, K.C. 3470'	3470	3530	
Lime	3530	3575	
Lime	3575	3590	
Lime & Shale	3590	3632	
Lime	3632	3668	
Lime	3668	3705	
Shale & Lime - Cong. 3717'	3705	3719	
Chart	3719	3724	
Lime - Arb. 3825'	3724	3735	
Conglomerate Chart	3735	3747	
Conglomerate Chart	3747	3780	
Conglomerate Chart	3780	3817	
Conglomerate	3817	3827	
Colomite	3827	3830	

RECEIVED

12-24-48
DEC 24 1948

REGISTRATION
NEW 515 - 4-13-48
1-13-48

Circ. for samples - 3585 - 2 hr.
Circ. for samples - 3591 - 2 hr.
Circ. for samples - 3722 - 1 hr.
no odor
Circ. for samples at 3724 - 2 hr.
Circ. for samples at 3751' - 1 hr.

PLUGGING
FILE SEC 31 T 9 N 19 W
BOOK PAGE 74 LINE 19

I hereby certify that this is a true and correct copy of the above log, to the best of my knowledge.

W. L. Hartman

Subscribed and sworn to before me this 23 day of December, 1948

Betty M. Hayes