

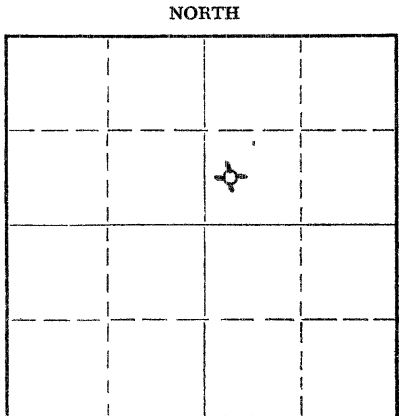
15-163-02595-20-00

STATE OF KANSAS  
STATE CORPORATION COMMISSION

Give All Information Completely  
Make Required Affidavit  
Mail or Deliver Report to:  
Conservation Division  
State Corporation Commission  
211 No. Broadway  
Wichita, Kansas

WELL PLUGGING RECORD

Rooks County, Sec. 8 Twp. 9 Rge. 20W (E) (W)  
Location as "NE/CNW/SW" or footage from lines C W line SW NE  
Lease Owner C-G Drilling Co. & D. G. Hansen  
Lease Name Marcotte Well No. 1  
Office Address 107 Rule Building, Wichita, Kansas  
Character of Well (completed as Oil, Gas or Dry Hole) Dry Hole  
Date well completed January 31 1959  
Application for plugging filed January 31 1959  
Application for plugging approved January 31 1959  
Plugging commenced January 31 1959  
Plugging completed January 31 1959  
Reason for abandonment of well or producing formation Too low structually



Locate well correctly on above Section Plat

If a producing well is abandoned, date of last production 19  
Was permission obtained from the Conservation Division or its agents before plugging was commenced? Yes

Name of Conservation Agent who supervised plugging of this well Eldon Petty, Hays, Kansas  
Producing formation Depth to top Bottom Total Depth of Well 3788 Feet  
Show depth and thickness of all water, oil and gas formations.


OIL, GAS OR WATER RECORDS

CASING RECORD

FORMATION	CONTENT	FROM	TO	SIZE	PUT IN	PULLED OUT
				8-5/8"	194.23'	none

Describe in detail the manner in which the well was plugged, indicating where the mud fluid was placed and the method or methods used in introducing it into the hole. If cement or other plugs were used, state the character of same and depth placed, from feet to feet for each plug set.

Filled hole with heavy mud to 500'. Set plug. Put in 20 sacks cement. Filled to 180'. Set plug. Put in 1/2 sack hulls and 15 sacks cement. Filled with heavy mud up to 40'. Set plug. Filled to top with 1/2 sack hulls and 10 sacks cement.



(If additional description is necessary, use BACK of this sheet)


Name of Plugging Contractor C-G Drilling Co.  
Address 107 Rule Building, Wichita, Kansas

STATE OF KANSAS, COUNTY OF SEDGWICK, ss.  
G. F. Galloway (employee of owner) or (owner or operator) of the above-described well, being first duly sworn on oath, says: That I have knowledge of the facts, statements, and matters herein contained and the log of the above-described well as filed and that the same are true and correct. So help me God.

(Signature) G. F. Galloway  
107 Rule Building  
(Address)

SUBSCRIBED AND SWORN TO before me this 3rd day of February, 1959

My commission expires May 20, 1959  
Vicky Jacobs Notary Public.



13-163-02595-00-00

W E L L L O G

OPERATOR C-G Drilling Co. & D. G. Hansen SEC. 8-9-20W  
 WELL NAME Marcotte #1 LOC. C W line SW NE  
 TOTAL DEPTH 3788' COUNTY Rooks  
 COMM. January 23, 1959 COMP. January 31, 1959 STATE Kansas  
 RIG NO. 1 ELEVATION 2188' R.B.  
 CASING: Ran 194.23' (9 jts.) 8-5/8" OD Surface Casing. PRODUCTION: D & A

All measurements taken from the top of rotary bushing.

FROM	TO	FORMATION	DEVIATION FROM VERTICAL	REMARKS:
0	835	Shale-Sand		
835	990	Sand		
990	1095	Shale		
1095	1175	Sand-Shale		
1175	1315	Sand		
1315	1673	Red Bed		
1673	1711	Anhydrite		
1711	2125	Shale-Shell		
2125	2220	Shale-Lime	0° - 2500	
2220	3335	Lime-Shale	0° - 2750	
3335	3420	Lime	0° - 3000	
3420	3475	Lime-Shale	0° - 3250	
3475	3569	Lime		
3569	3625	Lime-Shale		
3625	3738	Lime		
3738	3750	Lime-Shale		DST 3740-3750'
3750	3788	Arbuckle		

RECEIVED  
 STATE COMMISSION  
 FEB 4 1959  
 CONSERVATION DIVISION  
 Wichita, Kansas

STATE OF KANSAS }  
 COUNTY OF SEDGWICK } SS.

The undersigned hereby certifies that to the best of his knowledge and belief, the above facts are true and correct.

C-G DRILLING CO.

By G. F. Galloway  
 G. F. Galloway

SUBSCRIBED AND SWORN TO, BEFORE ME, THIS 3rd day of February, 1959.

My commission expires:  
 May 20, 1959

Vicky Jacobs  
 Vicky Jacobs - Notary public

PLUGGING  
 FILE SEC 8 T 9 R 20W  
 BOOK PAGE 19 LINE 20