

STATE OF KANSAS  
STATE CORPORATION COMMISSION

WELL PLUGGING RECORD

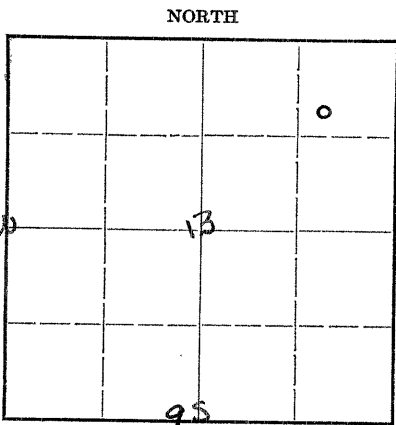
OR

FORMATION PLUGGING RECORD

Strike out upper line when reporting plugging off formations.

Give All Information Completely  
Make Required Affidavit  
Mail or Deliver Report to:  
Conservation Division  
State Corporation Commission  
800 Bitting Building  
Wichita, Kansas

Rocks..... County. Sec. 13 Twp. 9S Rge. 19 (W)  
Location as "NE $\frac{1}{4}$ NW $\frac{1}{4}$ SW $\frac{1}{4}$ " or footage from lines... SW $\frac{1}{4}$  NE $\frac{1}{4}$  N E $\frac{1}{4}$   
Lease Owner... H H & B Drilling Co., Inc., et al  
Lease Name... Hilgers Well No. 3  
Office Address... 705 Petroleum Building, Wichita 2, Kansas  
Character of Well (completed as Oil, Gas or Dry Hole)... dry hole  
Date well completed... 7-22-1947  
Application for plugging filed... 7-23-1947  
Application for plugging approved... 7-23-1947  
Plugging commenced... 7-23-1947  
Plugging completed... 7-23-1947  
Reason for abandonment of well or producing formation... dry hole



Locate well correctly on above Section Plat

If a producing well is abandoned, date of last production... --- 19...  
Was permission obtained from the Conservation Division or its agents before plugging was commenced?... yes

Name of Conservation Agent who supervised plugging of this well... C. S. Stough, Box 105, Hays, Kansas  
Producing formation... none Depth to top... --- Bottom... --- Total Depth of Well... 3565 Feet  
Show depth and thickness of all water, oil and gas formations.


OIL, GAS OR WATER RECORDS

CASING RECORD

Formation	Content	From	To	Size	Put In	Pulled Out
<u>none</u>				<u>8Rd. Ind. 10-3/4"</u> <u>52#</u>	<u>10-3/4"</u> <u>220'</u>	<u>none</u>
				<u>no oil string run</u>		

Describe in detail the manner in which the well was plugged, indicating where the mud fluid was placed and the method or methods used in introducing it into the hold. If cement or other plugs were used, state the character of same and depth placed, from... feet to... feet for each plug set.

Plugged hole with 15 sacks of mixed cement through drill pipe at bottom of surface, 10 sacks on plug at top of surface.



(If additional description is necessary, use BACK of this sheet)

Correspondence regarding this well should be addressed to... H H & B Drilling Co., Inc.,  
Address... 705 Petroleum Bldg., Wichita, Kansas

STATE OF Kansas, COUNTY OF Sedgwick, ss.  
Jack H. Heathman (employee of owner) or (owner or operator) of the above-described well,


being first duly sworn on oath, says: That I have knowledge of the facts, statements, and matters herein contained and the log of the above-described well as filed and that the same are true and correct. So help me God.

(Signature) Jack H. Heathman  
Vice-President  
705 Petroleum Bldg., Wichita, Kansas  
(Address)

SUBSCRIBED AND SWORN TO before me this... 25th day of... July, 19... 47.

My commission expires... July 2, 1949.

Richard Hindery  
Notary Public.



HILBERS WELL NO. 3

Location: Approx. Ctr. SW $\frac{1}{4}$  NE $\frac{1}{4}$  NE $\frac{1}{4}$  Sec. 13-05-19W  
Rocks County, Kansas Commenced: 7-11-47  
Oil String Cemented: none

Operator: H H & B Drilling Co., Inc. Total Depth 3565'

Contractor: H H & B Drilling Co., Inc. Elevation: 2075 KB  
2071 DF

Casing Records: Surface Casing - 7 jts. or 220' 10-5/8" 32# 8 Rd. Thd. @ 227'  
Cemented with 125 sacks bulk cement and 1 sack C.C.

Oil String - none run  
Abandoned - 7-22-47  
Plugged - 7-23-47

T O P S (KB)

Anhydrite	1432	(+541)
Hoehner	3215	(-1142)
Lansing	3255	(-1182)
Conglomerate	3507	(-1434)
Arbuckle	3560	(-1487)
Total Depth	3565	(-1492)

L O G

(Figures indicate bottom of formation)

Shale and shells	0 to 230
Shale	420
Shale and sand	515
Sand	1100
Shale	1330
Anhydrite	1432
Anhydrite	1485
Lime and shale	1855
Shale and shells	1885
Lime and shale	2545
Shale and shells	2615
Lime and shale	3235
Lime	3340
Lime and shale	3420
Lime	3460
Lime and shale	3530
Arbuckle	3565
Total Depth	3565

JUL 26 1947  
7-26-47

The undersigned, H H & B Drilling Co., Inc., hereby certifies that the above log is a true and correct log of the formations encountered in drilling the above noted well as reflected by the Daily Drilling Reports.

H H & B DRILLING CO., INC.

BY: Jack F. Heathman  
Vice-President

STATE OF KANSAS }  
COUNTY OF SEDGWICK } SS:

Be it remembered that on this 25th day of July, 1947, before me the undersigned, a Notary Public, duly commissioned in and for the County and State aforesaid, came Jack H. Heathman, Vice-President of H H & B Drilling Co., Inc., a corporation of the State of Kansas, personally known to me to be such officer, and to be the same person who executed as such officer the foregoing instrument of writing in behalf of said corporation, and he duly acknowledged the execution of the same for himself and for said corporation.

IN WITNESS WHEREOF, I have hereunto set my hand and official seal on the day and year last above written.

My commission expires: July 2, 1949.

Richard Hindley  
Notary Public

**PLUGGING**  
FILE SEC 13 T 9 R 19W  
BOOK PAGE 21 LINE 24