

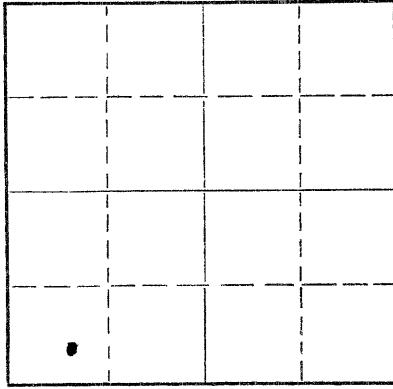
15-163-03279-00-06

STATE OF KANSAS  
STATE CORPORATION COMMISSION

Give All Information Completely  
Make Required Affidavit  
Mail or Deliver Report to:  
Conservation Division  
State Corporation Commission  
211 No. Broadway  
Wichita, Kansas

WELL PLUGGING RECORD

NORTH



Locate well correctly on above  
Section Plat

Rooks County. Sec. 13 Twp. 9 Rge. 19 (E) W(W)  
Location as "NE/CNW/SW" or footage from lines SW SW SW  
Lease Owner Morris Sitrin Inc.  
Lease Name Boisvert Well No. 5  
Office Address Box 703 Hays, Kansas  
Character of Well (completed as Oil, Gas or Dry Hole) Oil  
Date well completed December 19 19 51  
Application for plugging filed September 14 19 61  
Application for plugging approved September 19 19 61  
Plugging commenced September 26 19 61  
Plugging completed September 29 19 61  
Reason for abandonment of well or producing formation Had to much water

If a producing well is abandoned, date of last production March 28 19 61  
Was permission obtained from the Conservation Division or its agents before plugging was commenced? Yes

Name of Conservation Agent who supervised plugging of this well Eldon Petty  
Producing formation Arbuckle Depth to top 3533 Bottom 3534 Total Depth of Well 3539 Feet  
Show depth and thickness of all water, oil and gas formations.

OIL, GAS OR WATER RECORDS


CASING RECORD

FORMATION	CONTENT	FROM	TO	SIZE	PUT IN	PULLED OUT
				5 1/2"	3534'	346.78'

Describe in detail the manner in which the well was plugged, indicating where the mud fluid was placed and the method or methods used in introducing it into the hole. If cement or other plugs were used, state the character of same and depth placed, from 3539' feet to 3500' feet for each plug set.

Plugging Report:

Filled 5 1/2" with sand from 3539' up to 3500', Dumped 4 sacks cement with dump bailer. Shot pipe loose at 350'. Pumped 6 sacks mud and 20 sacks cement. Pulled pipe out. Bailed mud down to 40'. Set 10' rock Bridge. Dump 10 dacks cement to base of cellar.



(If additional description is necessary, use BACK of this sheet)  
Name of Plugging Contractor ARNETT CASING PULLING CO.  
Address 172 W. Third Hoisington, Kansas

STATE OF Kansas, COUNTY OF Elliis, ss.  
LeRoy Legleiter (employee of owner) or (~~owner or operator~~) of the above-described well, being first duly sworn on oath, says: That I have knowledge of the facts, statements, and matters herein contained and the log of the above-described well as filed and that the same are true and correct. So help me God.

(Signature) LeRoy A. Legleiter  
2002 Marshall St Hays, Kansas (Address)

SUBSCRIBED AND SWORN TO before me this 26th day of October, 19 61

My commission expires 3-30-64 Notary Public.



COPY

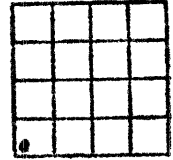
WELL LOG BUREAU—KANSAS GEOLOGICAL SOCIETY  
508 East Murdock, Wichita, Kansas

Company- WICK PETROLEUM COMPANY  
Farm- Boisvert No. 3

SEC. 13 T. 9 R. 19W  
SW SW SW

Total Depth. 3540  
Comm. 12-11-51 Comp. 12-21-51  
Shot or Treated.  
Contractor.  
Issued. 11-29-52

County Rooks  
KANSAS



Elevation. 2120

Production. I. Pmpg Bot. 168 bbls  
+ 30% water

Figures Indicate Bottom of Formations.

shale	680
sand	740
red rock	780
shale, shells	860
sand	950
shale, shells	1170
shale, red rock	1504
anhydrite	1542
shale, shells	2345
lime	2385
lime, shale	2845
shale, shells	3002
lime, shale	3131
lime	3512
lime, shale	3533
lime arbuckle	3540
Total Depth	

Tops: Scout.	
Heebner	3250
Lansing	3289
Arbuckle	3533

Run Schlumberger

Well Log Copy...

Company Wick Petroleum Company  
 Farm Boisvert # 3

Sec. 13 T. 9 R. 19W  
 SW SW SW

Total Depth 3540  
 Comm. 12-11-51 Comp. 12-21-51  
 Issued 11-29-52

County Rooks Kansas

Casing

8" 162'  
 5½" 3533'

Elevation 2120

shale	680
sand	740
red rock	780
shale, shells	860
sand	950
shale, shells	1170
shale, red rock	1504
anhydrite	1542
shale, shells	2345
lime	2385
lime, shale	2845
shale, shells	3002
lime, shale	3131
lime	3512
lime, shale	3533
lime arbuckle	3540
Total Depth	

Tops: Scout.	
Heebner	3250
Lansing	3289
Arbuckle	3533

**RECEIVED**  
 STATE CORPORATION COMMISSION

SEP 15 1961  
 9-15-61  
 CONSERVATION DIVISION  
 Wichita, Kansas