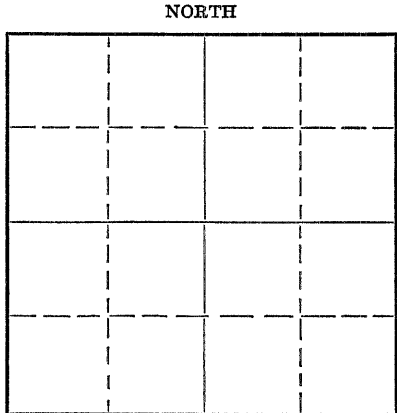


STATE OF KANSAS
STATE CORPORATION COMMISSION

Give All Information Completely
Make Required Affidavit
Mail or Deliver Report to:
Conservation Division
State Corporation Commission
800 Bittling Building
Wichita, Kansas

WELL PLUGGING RECORD



Rocks _____ County. Sec. 20 Twp. 9S Rge. 20W (E) _____ (W) _____
Location as "NE/CNW $\frac{1}{4}$ SW $\frac{1}{4}$ " or footage from lines NW NW SW ~~REC~~ ZAP
Lease Owner Laura Jane Oil Co., Inc., Brooks Hall, H. C. Bennett
Lease Name Holler Well No. 1
Office Address 817 Central Building, Wichita, Kansas
Character of Well (completed as Oil, Gas or Dry Hole) Dry Hole
Date well completed September 19 19 51
Application for plugging filed September 19 19 51
Application for plugging approved September 19 19 51
Plugging commenced 7:00 AM September 19 19 51
Plugging completed 8:30 AM September 19 19 51
Reason for abandonment of well or producing formation dry

If a producing well is abandoned, date of last production 19 _____
Was permission obtained from the Conservation Division or its agents before plugging was commenced? yes

Name of Conservation Agent who supervised plugging of this well Mr. Paddy, Hays, Kansas
Producing formation _____ Depth to top _____ Bottom _____ Total Depth of Well 3932 Feet
Show depth and thickness of all water, oil and gas formations.


OIL, GAS OR WATER RECORDS

CASING RECORD

Formation	Content	From	To	Size	Put In	Pulled Out
Surface soil			80			
Sand			95			
Shale			140	8 5/8	140	none

Describe in detail the manner in which the well was plugged, indicating where the mud fluid was placed and the method or methods used in introducing it into the hole. If cement or other plugs were used, state the character of same and depth placed, from _____ feet to _____ feet for each plug set.

Filled hole with heavy mud to 135' set plug. 1/2 sack hulls on top of plug. 15 sacks cement filled hole with heavy mud to within 40' of top of hole. Set plug with 1/2 sack hulls on plug and 10 sacks cement. All cement mixed and run down through drill pipe.




(If additional description is necessary, use BACK of this sheet) Laura Jane Oil Company, Inc.
Correspondence regarding this well should be addressed to 817 Central Building
Address Wichita, Kansas

STATE OF Kansas, COUNTY OF Sedgwick, ss.
Joe Jacobs (employee of owner) or (owner or operator) of the above-described well,
being first duly sworn on oath, says: That I have knowledge of the facts, statements, and matters herein contained and the log of the above-described well as filed and that the same are true and correct. So help me God.

(Signature) Joe Jacobs
(Address) 817 Central Building, Wichita, Kansas

SUBSCRIBED AND SWORN to before me this 21st day of September, 19 51

My commission expires 6-28-52 _____
Carole J. Jant Notary Public.



DRILLING LOG

WELL NAME: Holler # 1
 OWNERS: Brooks Hall
 CONTRACTORS: Laura Jane Oil Co.
 COMM: 9-7-51
 COMP: 9-19-51

LOCATION: NW NW SW, 20-9S-20W
 Rooks County, Kansas
 ELEVATION: 2307 DE
 2305 Gr
 CASING REC'D: 8 5/8" @ 140"
 PRODUCTION: Dry

FORMATION	TO
Soil - Sand	90
Sand - Rock	130
Shale	305
Lime	340
Shale	710
Shale - Shells	790
Sand	820
Shale - Shells	910
Sand	940
Shale - Shells	1175
Shale - Lime	1265
Shale	1590
Lime	1705
Shale - Shells	1810
Shale - Lime	2845
Lime - Sand	2860
Lime - Shale	3142
Lime	3320
Lime - Shale	3372
Lime	3520
Lime - Shale	3559
Lime	3827
Lime - Shale	3858
Lime	3932 TD Rotary

TOPS

Heebner	3564	-1255
Lansing	3604	-1297
Base Kansas City	3826	-1517
Rotary Total D.	3932	-1623

I certify that the above is a true and correct copy of the log of the Holler # 1, NW NW SW, 20-9S-20W, Rooks County, Kansas, to the best of my knowledge.

LAURA JANE OIL COMPANY, INC.

RECEIVED
 STATE CORPORATION COMMISSION
 OCT 11 1951
 CONSERVATION DIVISION
 Wichita, Kansas

BY: James Armour
 JAMES ARMOUR

Sworn and subscribed to before me this 24th day of Sept, 1951

My Comm. expires 6-28-52

Carol F. Jarr
 NOTARY PUBLIC

PLUGGING
 NW NW SW 20-9S-20W
 PAGE 111 LINE 12