

STATE OF KANSAS
STATE CORPORATION COMMISSION

WELL PLUGGING RECORD

Give All Information Completely
Make Required Affidavit
Mail or Deliver Report to
Conservation Division
State Corporation Comm.
245 North Water
Wichita, KS 67202

Rooks County, Sec. 26 Twp. 9S Rge. 20 E/W
Location as "NE/CNW 1/4 SW 1/4" or footage from lines
70' SW of NW SW SW

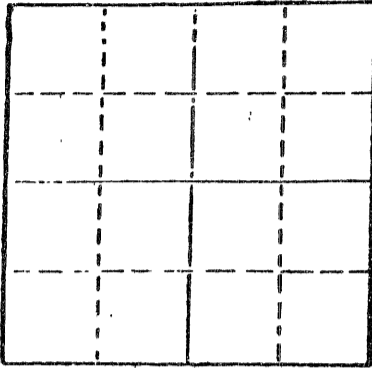
Lease Owner Corie Oil Company
Lease Name Marcotte Well No. 3
Office Address Route 1 Box 83, Russell, KS 67665
Character of Well (Completed as Oil, Gas or Dry Hole)
Dry Hole

Date Well completed 12-29 1979
Application for plugging filed 12-29 1979
Application for plugging approved 12-29 1979
Plugging commenced 12-29 1979
Plugging completed 12-29 1979
Reason for abandonment of well or producing formation
Dry Hole

If a producing well is abandoned, date of last production
19

Was permission obtained from the Conservation Division or
its agents before plugging was commenced? Yes

Name of Conservation Agent who supervised plugging of this well Marion Schmidt
Producing formation Depth to top Bottom Total Depth of Well 3870'
Show depth and thickness of all water, oil and gas formations.



Locate well correctly on above
Section Plot

OIL, GAS OR WATER RECORDS

CASING RECORD

FORMATION	CONTENT	FROM	TO	SIZE	PUT IN	PULLED OUT
				8-5/8"	256'	-0-

Describe in detail the manner in which the well was plugged, indicating where the mud fluid
was placed and the method or methods used in introducing it into the hold. If cement or other
plugs were used, state the character of same and depth placed, from feet to
feet for each plug set.

Mud laden fluid 3870 - 870'
70 sks cement @ 870'
20 sks cement @ 240'
10 sks cement @ 40'
5 sks cement in rat hole

RECEIVED
STATE CORPORATION COMMISSION
1/2/80
JAN 2 1980
CONSERVATION DIVISION
Wichita, Kansas

(If additional description is necessary, use BACK of this sheet)

Name of Plugging Contractor Emphasis Oil Operations

STATE OF KANSAS COUNTY OF RUSSELL, ss.
Joe K. Branum (employee of owner) or (owner or operator)

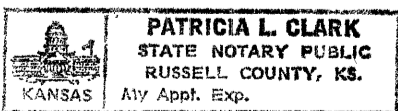
of the above-described well, being first duly sworn on oath, says: That I have knowledge of
the facts, statements, and matters herein contained and the log of the above-described well
as filed and that the same are true and correct. So help me God.

(Signature) Joe K. Branum
Box 506, Russell, KS 67665
(Address)

SUBSCRIBED AND SWORN TO before me this 31st day of December, 1979

Patricia L. Clark
Notary Public.

My commission expires October 2, 1983.



EMPHASIS OIL OPERATIONS

P. O. Box 506
Russell, Kansas 67665

DRILLERS LOG

OPERATOR: Corie Oil Company
Route 1 Box 83
Russell, KS 67665

CONTRACTOR: Emphasis Oil Operations
Box 506
Russell, KS 67665

LEASE: Marcotte

WELL: #3

LOCATION: 70' SW of NW SW SW
Section 26-9S-20W
Rooks County, Kansas

Total Depth: 3870'

Elevation:

Commenced: 12-19-79

Completed: 12-29-79

Casing: 8-5/8" @ 256'

Status: Dry Hole

DEPTHS & FORMATIONS

(All measurements from K.B.)

Soil & Clay	30	Shale & Sand	2210
Sand & Shale	980	Shale & Clay	2705
Shale & Shells	1680	Shale & Lime	3204
Shale	1724	Lime & Shale	3730
Anhydrite	1767	Shale & Lime	3870

STATE OF KANSAS)
COUNTY OF RUSSELL) ss

I, Joe K. Branum, of Emphasis Oil Operations state that the above and foregoing is a true and correct log of the above captioned well.

RECEIVED
STATE OF KANSAS COMMISSION


JAN - 2 1980

CONSERVATION DIVISION
Wichita, Kansas

Joe K. Branum

Joe K. Branum

Subscribed and sworn to before me this 31st day of December, 1979.
My Commission Expires: October 2, 1983.



Patricia L. Clark

Notary Public