

TYPE OR PRINT

NOTICE OF INTENTION TO DRILL

RULE 82-2-311


15-163-01707-00 768

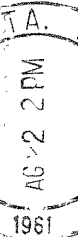

TO BE FILED WITH THE STATE CORPORATION COMMISSION PRIOR TO COMMENCEMENT OF WELL

1. Operator Tomlinson-Kathol, Inc. Address 414 Union Center, Wichita, Kansas
2. Lease name Lynd Well No. 7 County Rooks
3. Well Location C N/2 S/2 SW Sec. 32 Township 9S Range 19W
4. Well to be drilled 990 ft. from nearest lease line.
5. Drilling Contractor Tomlinson-Kathol, Inc. Address 414 Union Center, Wichita, Kansas
6. Type of equipment: Rotary Cable Tool Approx. date operation to begin 8/22 195 61
7. Well to be drilled for Oil Gas Disposal Input Estimated Total Depth of Well 3740 ft.
8. Depth of deepest fresh water well within one mile of location _____ ft. If none exists, write NONE None
9. Ground elevation at location is approx. _____ ft. higher or _____ ft. lower than ground elevation at water well.
10. Depth of the deepest municipal water well within three miles of location _____ ft. If none exists, write NONE None
11. Operator states that he will set surface pipe at least 25 ft. below all Tertiary or unconsolidated deposits and, taking into consideration differences in ground elevations, that the minimum depth necessary, to the best of his knowledge and belief, to protect all fresh water zones is 80 ft. and operator agrees to set surface pipe at this location to a depth of not less than 125 ft. Alternate 1 Alternate 2 .

REMARKS:

Signature of Operator





State Corporation Commission of Kansas
 Conservation Division
 500 Insurance Building
 212 North Market
 Wichita 2, Kansas

RECEIVED
 STATE CORPORATION COMMISSION

AUG 23 1961

CONSERVATION DIVISION
 Wichita, Kansas

(IF PREFERRED, MAIL IN ENVELOPE)