


WELL PLUGGING RECORD

Give All Information Completely  
Make Required Affidavit  
Mail or Deliver Report to:  
Conservation Division  
State Corporation Commission  
800 Biting Building  
Wichita, Kansas

OR  
FORMATION PLUGGING RECORD

Strike out upper line  
when reporting plug-  
ging off formations.

NORTH



Locate well correctly on above  
Section Plat

Rooks County. Sec. 25 Twp. 9 Rge. 11(E) 18(W)  
Location as "NE 1/4 NW 1/4 SW 1/4" or footage from lines. SW SW SE  
Lease Owner. Veeder Sup. & Dev. Co.  
Lease Name. Scharndt Well No. 1  
Office Address. Cherryvale, Ks.  
Character of Well (completed as Oil, Gas or Dry Hole). Dry Hole  
Date well completed. 19  
Application for plugging filed. 7-22-47 19  
Application for plugging approved. 7-22-47 19  
Plugging commenced. 7-20-47 19  
Plugging completed. 7-20-47 19  
Reason for abandonment of well or producing formation. Dry Hole

If a producing well is abandoned, date of last production. Dry Hole 19  
Was permission obtained from the Conservation Division or its agents before plugging was com-  
menced? Yes

Name of Conservation Agent who supervised plugging of this well. C. D. Stough  
Producing formation. Depth to top. Bottom. Total Depth of Well. 3678 Feet

Show depth and thickness of all water, oil and gas formations.

OIL, GAS OR WATER RECORDS

CASING RECORD

Formation	Content	From	To	Size	Put In	Pulled Out

Describe in detail the manner in which the well was plugged, indicating where the mud fluid was placed and the method or methods used in introducing it into the hold. If cement or other plugs were used, state the character of same and depth placed, from.....feet to.....feet for each plug set.

Surface Pipe 8 5/8"--240'--cemented all around plug set at 240' and 15 sacks of cement on top through the drill pipe--Surface plug 20' below the sur-  
face and 10 sacks of cement used filling hole to surface. Hole full of heavy mud from top to bottom.

3-17-48

(If additional description is necessary, use BACK of this sheet)

Correspondence regarding this well should be addressed to. Veeder Sup. & Dev. Co.  
Address. Cherryvale, Ks.

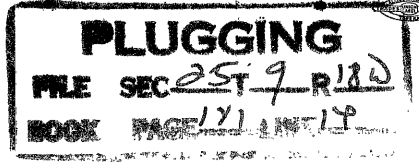
STATE OF Kansas, COUNTY OF Sedgwick, ss.

(employee of ~~owner~~) or (owner or operator) of the above-described well, being first duly sworn on oath, says: That I have knowledge of the facts, statements, and matters herein contained and the log of the above-described well as filed and that the same are true and correct. So help me God.

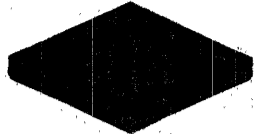
(Signature) Veeder Supply & Dev. Co.  
By *[Signature]*  
(Address)

SUBSCRIBED AND SWORN to before me this 17th day of March, 1948

My commission expires November 5, 1951  
Notary Public.



Veeder Supply & Dev'l. Co.



Cherryvale, Kansas

Drilled for N. Appleman & Co. Farm Schrandt No. 1 Depth 3678  
 Contractor VEEDER SUPPLY & DEV'L. CO. Pipe 2 1/2" of 8 5/8 Csg Cemented With 150 Sacks  
 Location SW SW SE Sec. 25 Twp. 9 Range 18W  
 Commenced 7-7-47 Completed 7-20-47 County Rooks State Kansas

Surface soil sand	0	70	70
Lime	70	100	30
Shale shells	100	365	265
Sandy shale	365	755	390
Sand	755	915	160
Shale shells	915	990	75
Sand	990	1095	105
Shale shells	1005	1300	295
Sand shale	1300	1350	50
Shale	1350	1447	97
Anhydrite	1447	1495	48
Shale shells	1495	1855	360
Salt	1855	1915	60
Shale shells	1915	2005	90
Lime shale	2005	2210	205
Shale shells	2210	2290	80
Lime shale	2290	2410	120
Shale	2410	2433	23
Lime shale	2433	2565	132
Shale	2565	2610	45
Lime shale	2610	2745	155
Shale shells	2745	3090	345
Lime Broken	3090	3160	70
Lime shale	3160	3215	55
Lime	3215	3580	365
Cherty Cong.	3580	3610	30
Conglomerate	3610	3640	30
Arb.	3640	3678	38



AFFIDAVIT

STATE OF KANSAS  
 MONTGOMERY COUNTY SS:  
 EMMETT C. VEEDER, of lawful age, being duly and solemnly sworn on oath says;  
 I am a resident of Cherryvale, Montgomery County, Kansas, and I hereby know and on  
 oath state, that the above drilling log covering the Schrandt # 1 Well in section  
 25-9-18W Rooks County, Kansas, is true and correct.  
 Further affiant saith not.

THE VEEDER SUPPLY & DEVELOPMENT COMPANY  
 BY Emmett C. Veeder  
 President

Subscribed and sworn to before me this 29 th day of July 1947  
Charles J. L... ..  
 Notary Public

**PLUGGING**  
 FILE SEC 25-9-18W  
 BOOK PAGE 171 LINE 14