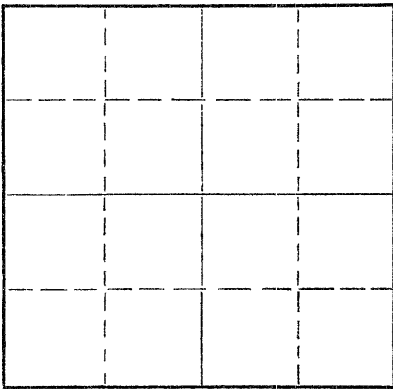


STATE OF KANSAS  
STATE CORPORATION COMMISSION

Give All Information Completely  
Make Required Affidavit  
Mail or Deliver Report to:  
Conservation Division  
State Corporation Commission  
211 No. Broadway  
Wichita, Kansas

WELL PLUGGING RECORD

NORTH



Locate well correctly on above  
Section Plat

Rooks

County. Sec. 18 Twp. 9S Rge. 20W (E) (W)

Location as "NE/CNW/SW" or footage from lines NW SW NE

Lease Owner K & E DRILLING, INC.

Lease Name Towns

Well No. 5

Office Address 719 Union Center Building, Wichita 2, Kansas

Character of Well (completed as Oil, Gas or Dry Hole) Dry Hole

Date well completed 2-7-57 19

Application for plugging filed 2-7-57 19

Application for plugging approved 2-7-57 19

Plugging commenced 2-7-57 19

Plugging completed 2-7-57 19

Reason for abandonment of well or producing formation

If a producing well is abandoned, date of last production 19

Was permission obtained from the Conservation Division or its agents before plugging was commenced? yes

Name of Conservation Agent who supervised plugging of this well Eldon Petty

Producing formation Depth to top Bottom Total Depth of Well 3872 Feet

Show depth and thickness of all water, oil and gas formations.


OIL, GAS OR WATER RECORDS

CASING RECORD

FORMATION	CONTENT	FROM	TO	SIZE	PUT IN	PULLED OUT
				8-5/8	208	

Describe in detail the manner in which the well was plugged, indicating where the mud fluid was placed and the method or methods used in introducing it into the hole. If cement or other plugs were used, state the character of same and depth placed, from feet to feet for each plug set.

Filled with heavy mud to 200' set solid bridge with  
 $\frac{1}{2}$  sack hulls and 5 sxs cement. Filled with heavy mud  
to 40' set solid plug with  $\frac{1}{2}$  sx hulls and 10 sx cement  
Plugging complete.



(If additional description is necessary, use BACK of this sheet)

Name of Plugging Contractor K & E DRILLING, INC.

Address 719 Union Center Building, Wichita 2, Kansas

STATE OF KANSAS, COUNTY OF SEDGWICK, ss.

Dale Silcott (employee of owner) or (owner or operator) of the above-described well, being first duly sworn on oath, says: That I have knowledge of the facts, statements, and matters herein contained and the log of the above-described well as filed and that the same are true and correct. So help me God.

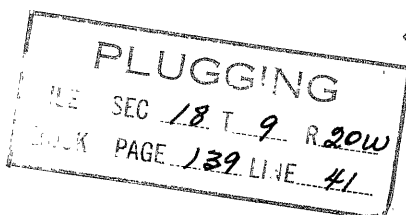
(Signature)

Dale Silcott, K & E DRILLING, INC.  
719 Union Center Building, Wichita, Kansas  
(Address)

SUBSCRIBED AND SWORN TO before me this 14th day of February 19 57

My commission expires 11 August 1958.

Patricia M. Edwards, Notary Public.



W E L L      L O G

OPERATOR:	K & E DRILLING, INC. 719 Union Center Wichita, Kansas	FARM NAME:	#5 TOWNS ESTATE
CONTRACTOR:	K & E DRILLING, INC. 719 Union Center Wichita, Kansas	LOCATION:	NW SW NE Sec. 18-9S-20W Rooks County, Kansas
CASING:	8-5/8" @ 208 (150 sx)	COMMENCED:	1-31-57
R.T.D.	3872'	COMPLETED:	2-7-57
		PRODUCTION:	D & A
		ELEVATION:	2232 KB

FORMATION RECORD

Depths shown indicate the bottom of the formation

Shale	1100
Shale & Sand	1350
Sand	1465
Shale	1735
Anhydrite	1780
Shale	1820
Shale & Shells	2330
Lime & Shale	2565
Lime	2675
Lime & Shale	2980
Shale	3155
Shale & Lime	3310
Lime & Shale	3344
Lime	3405
Shale	3470
Lime	3675
Lime & Shale	3755
Conglomerate	3810
Lime & Shale	3872
R.T.D.	3872

CERTIFICATION

STATE OF KANSAS      )  
                                  ) SS:  
COUNTY OF SEDGWICK )


I, Dale Silcott of the K & E DRILLING, INC., upon oath state that the above and foregoing is a true and correct copy of the log of the #5 TOWNS ESTATE well.

  
Dale Silcott

Subscribed and sworn to before me this 14th day of February, 1957

  
Patricia M. Edwards, Notary Public

My commission expires: 11 August 1958.



FEB 13 1957

COMMISSION DIVISION  
Wichita, Kansas